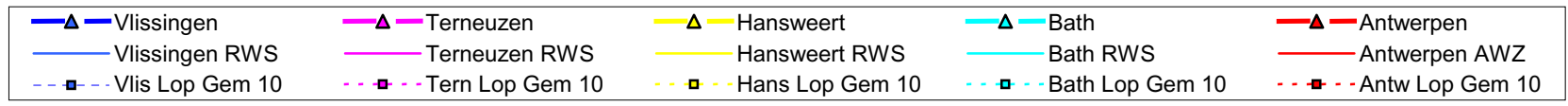
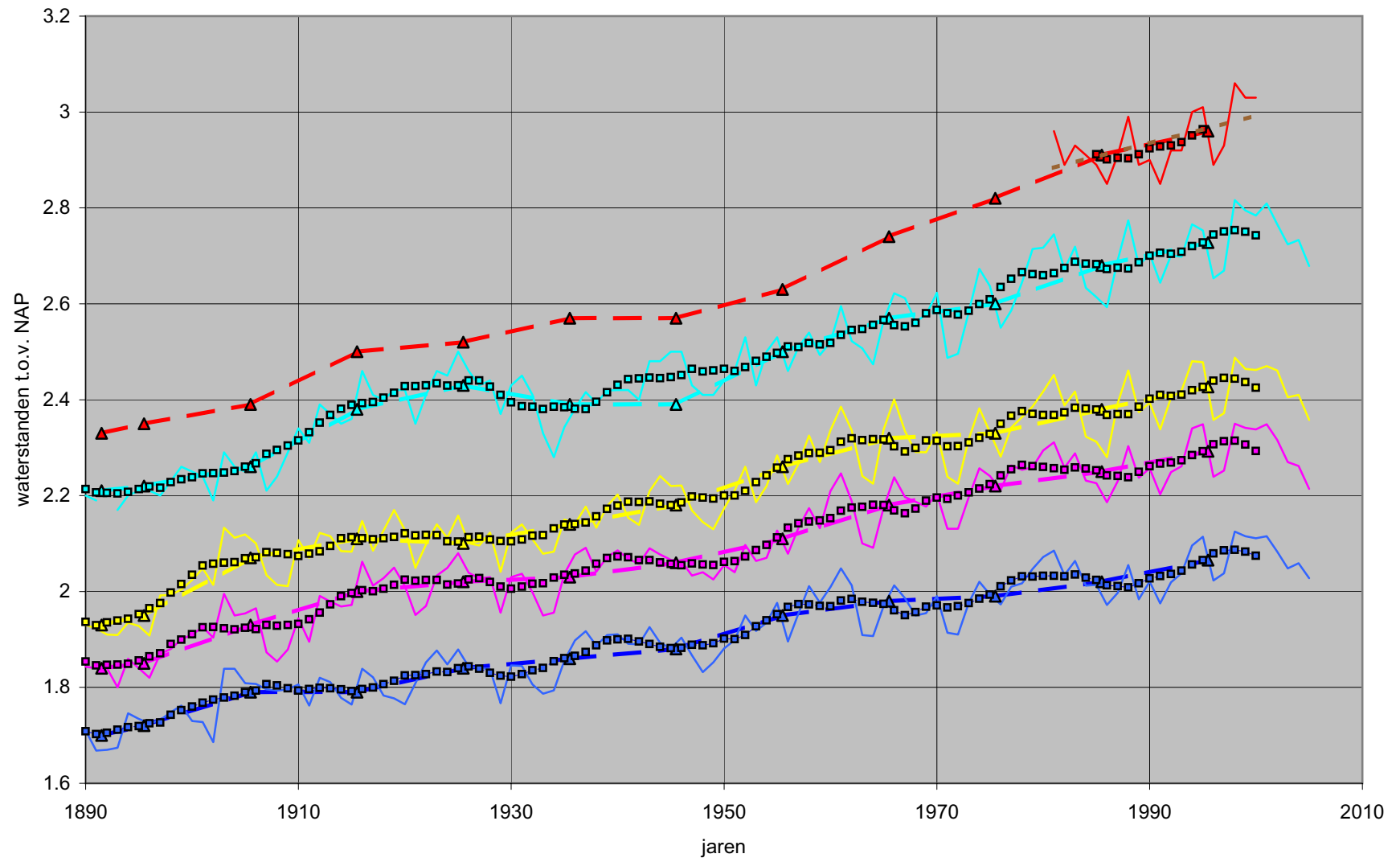


Verloop GHW



Langjarige ontwikkeling GHW voor stations Vlissingen, Terneuzen, Hansweert, Bath en Antwerpen

Tevens lopend 10 jaarlijks gemiddelde waarde

MER Verruiming Vaargeul Schelde estuarium

water A1519

C A T

Fig. 3.2

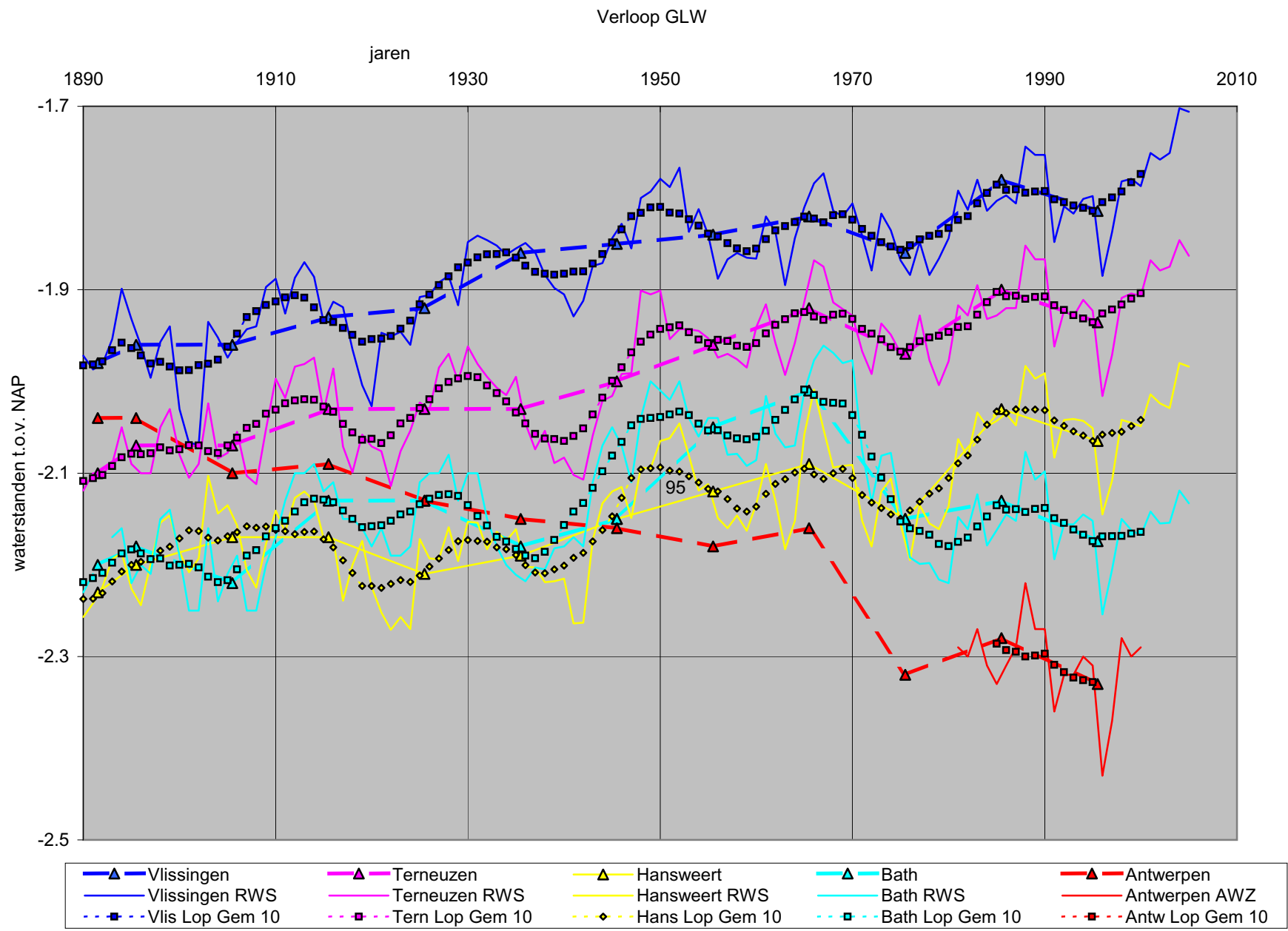
Langjarige ontwikkeling GLW voor stations Vlissingen, Terneuzen, Hansweert, Bath en Antwerpen
 Tevens lopend 10 jaarlijks gemiddelde waarde

MER Verruiming Vaargeul Schelde estuarium

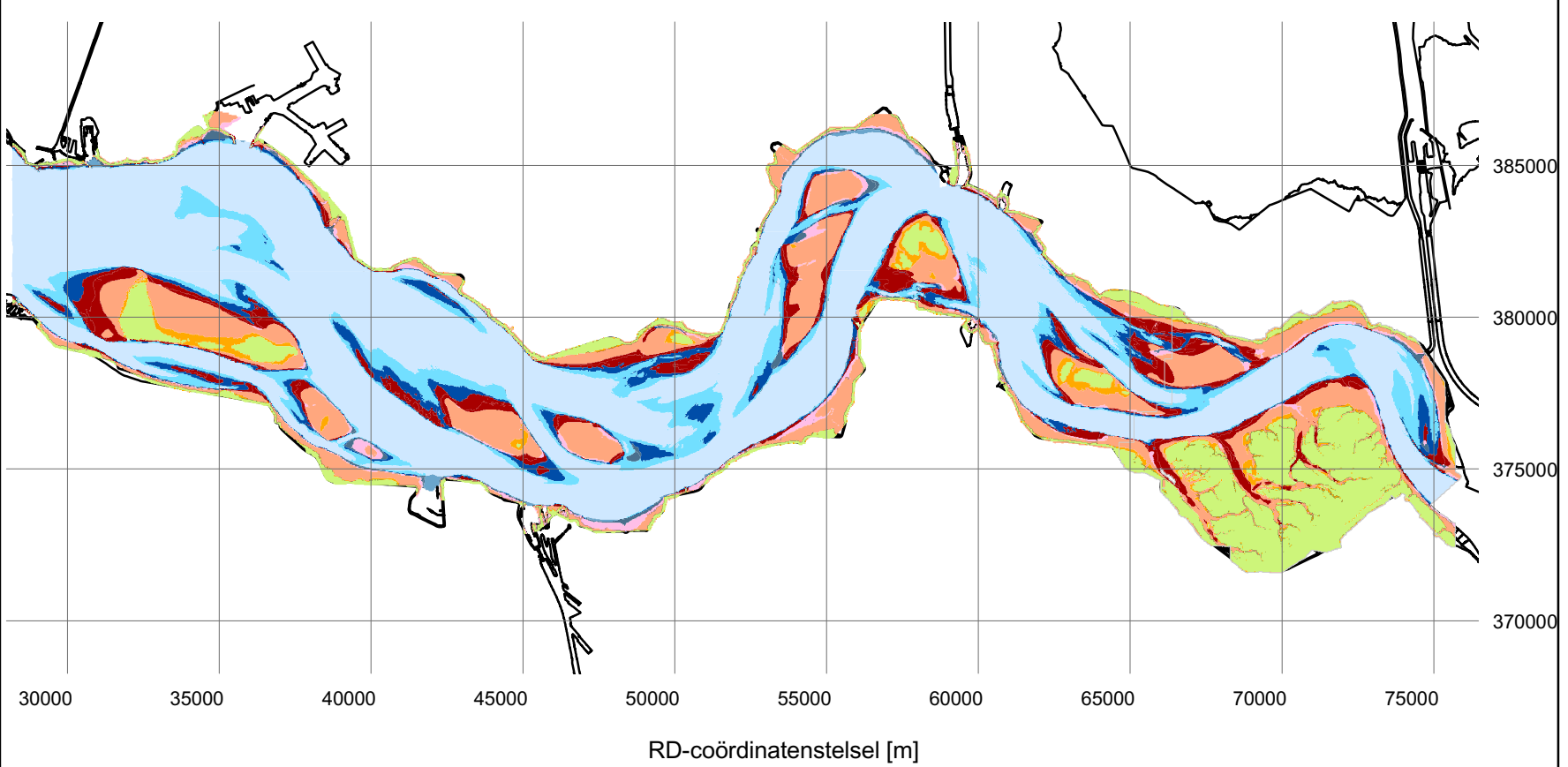
water A1519

C A T

Fig. 3.3



Ecotopenkaart Westerschelde
Huidige situatie 2005



Legenda

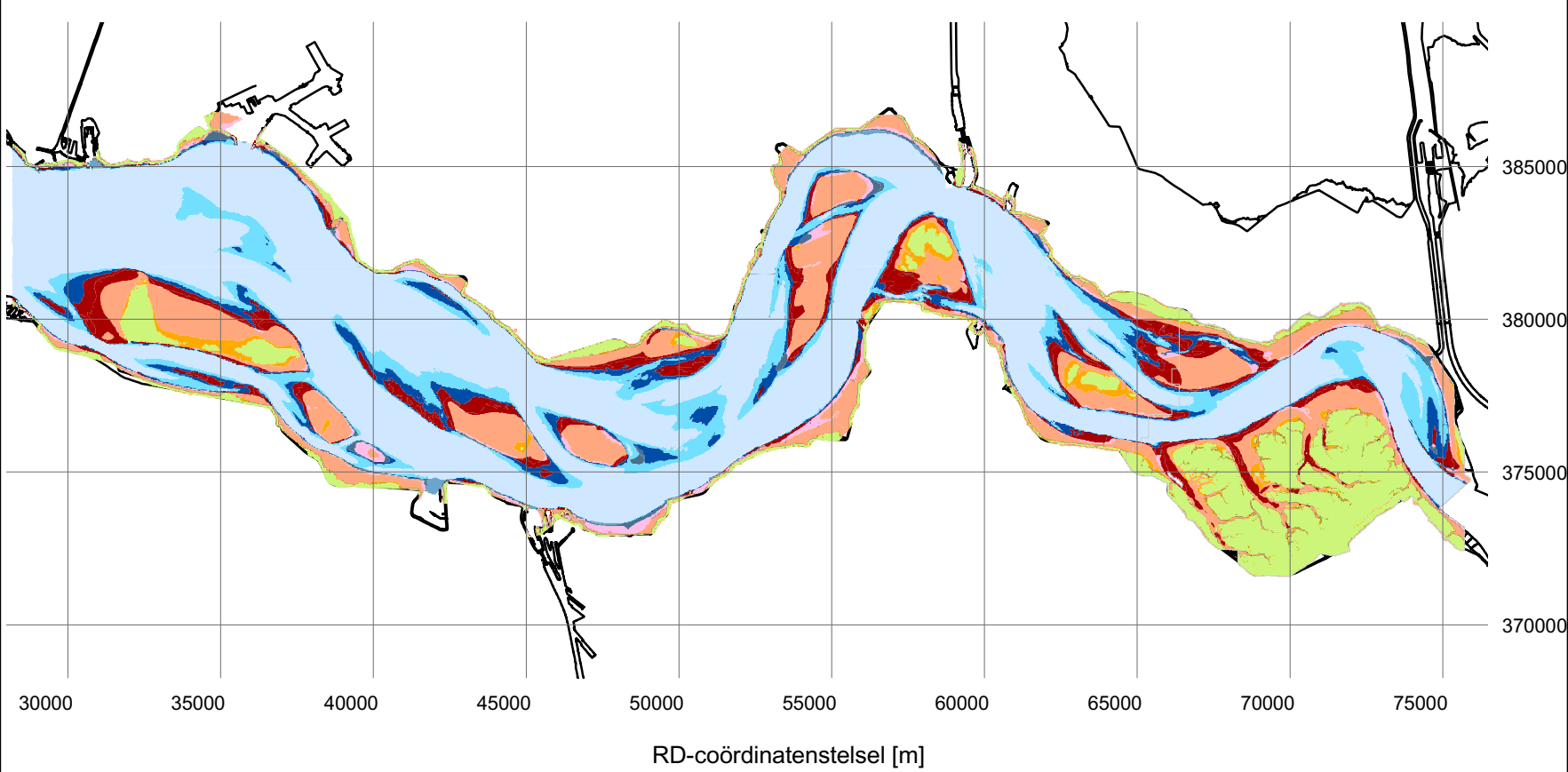
- | | | |
|---|---|--|
|  diep subl. hoogd. |  lit. hoogd. |  Scheldecontour |
|  vrij diep subl. hoogd. |  laag lit. laagd. |  Brak |
|  ondiep subl. hoogd. |  middelhoog lit. laagd. | |
|  diep subl. laagd. |  hoog lit. laagd. | |
|  vrij diep / ondiep subl. laagd. |  supralit. hoogd. | |
|  vrij diep / ondiep subl. laagd. |  supralit. laagd. | |



HS_nal05n

20070301

Ecotopenkaart Westerschelde
Nul alternatief 2010

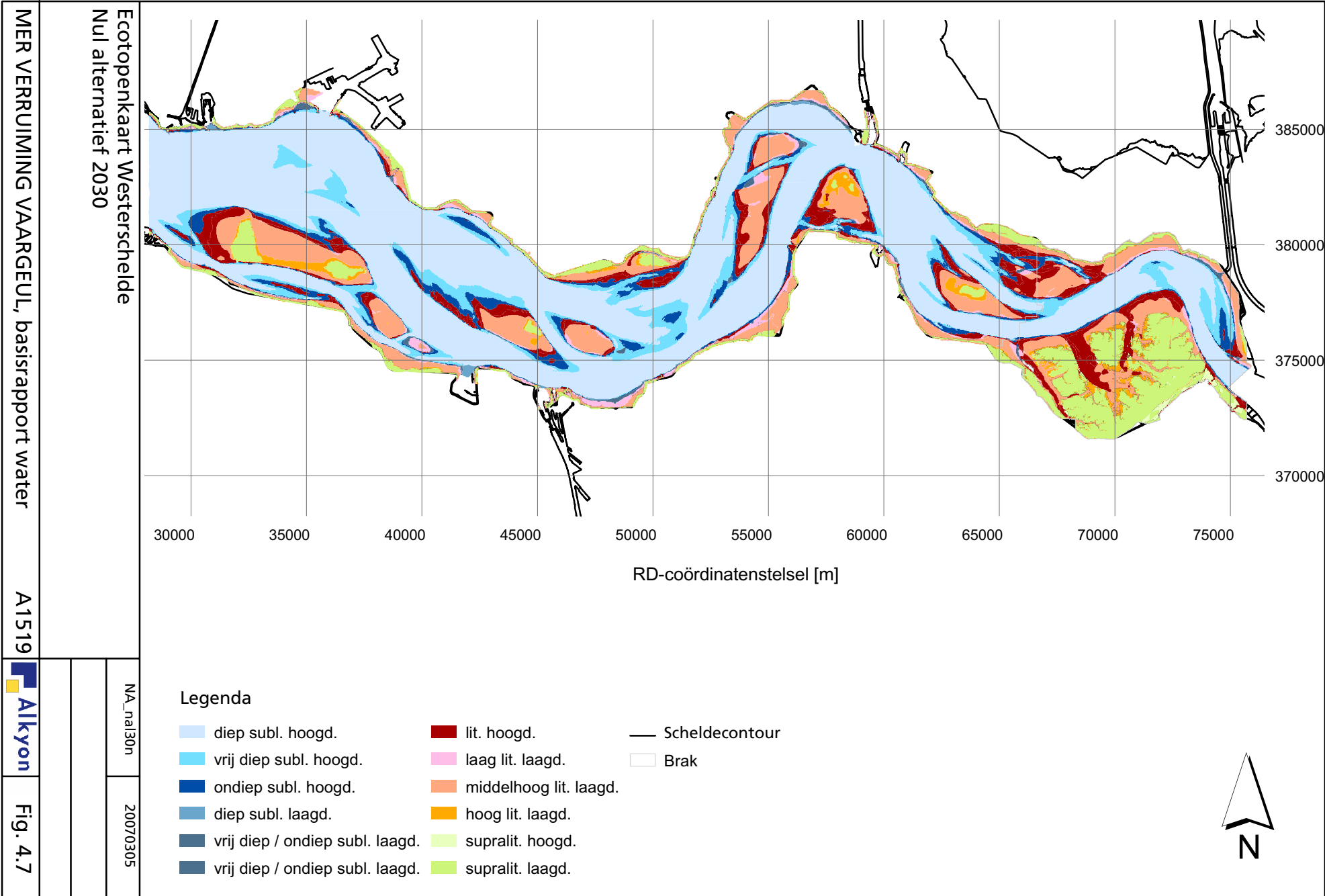


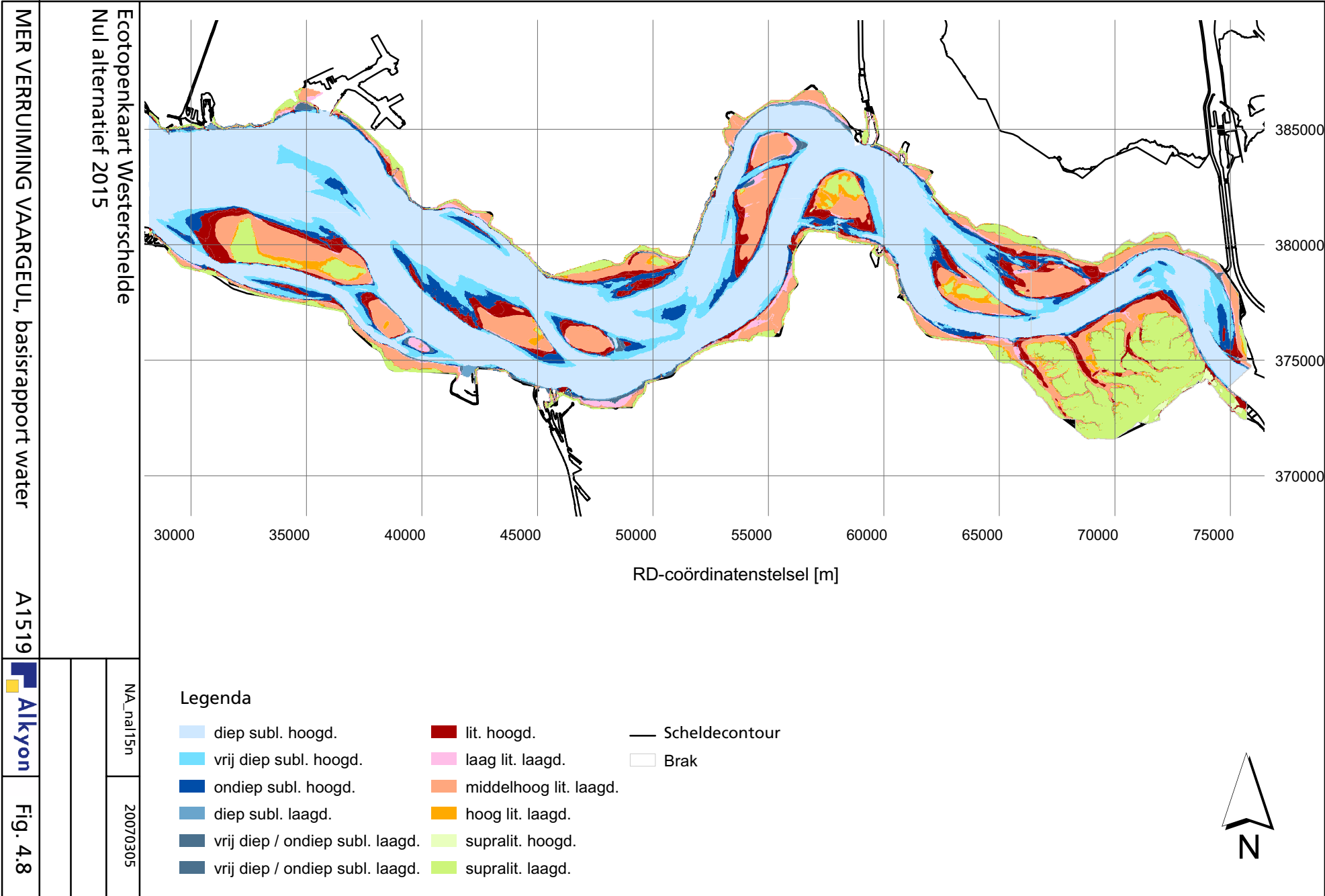
Legenda

- | | | |
|---|--|--|
|  diep subl. hoogd. |  lit. hoogd. |  Scheldecontour |
|  vrij diep subl. hoogd. |  laag lit. laagd. |  Brak |
|  ondiep subl. hoogd. |  middelhoog lit. laagd. | |
|  diep subl. laagd. |  hoog lit. laagd. | |
|  vrij diep / ondiep subl. laagd. |  supralit. hoogd. | |
|  vrij diep / ondiep subl. laagd. |  supralit. laagd. | |

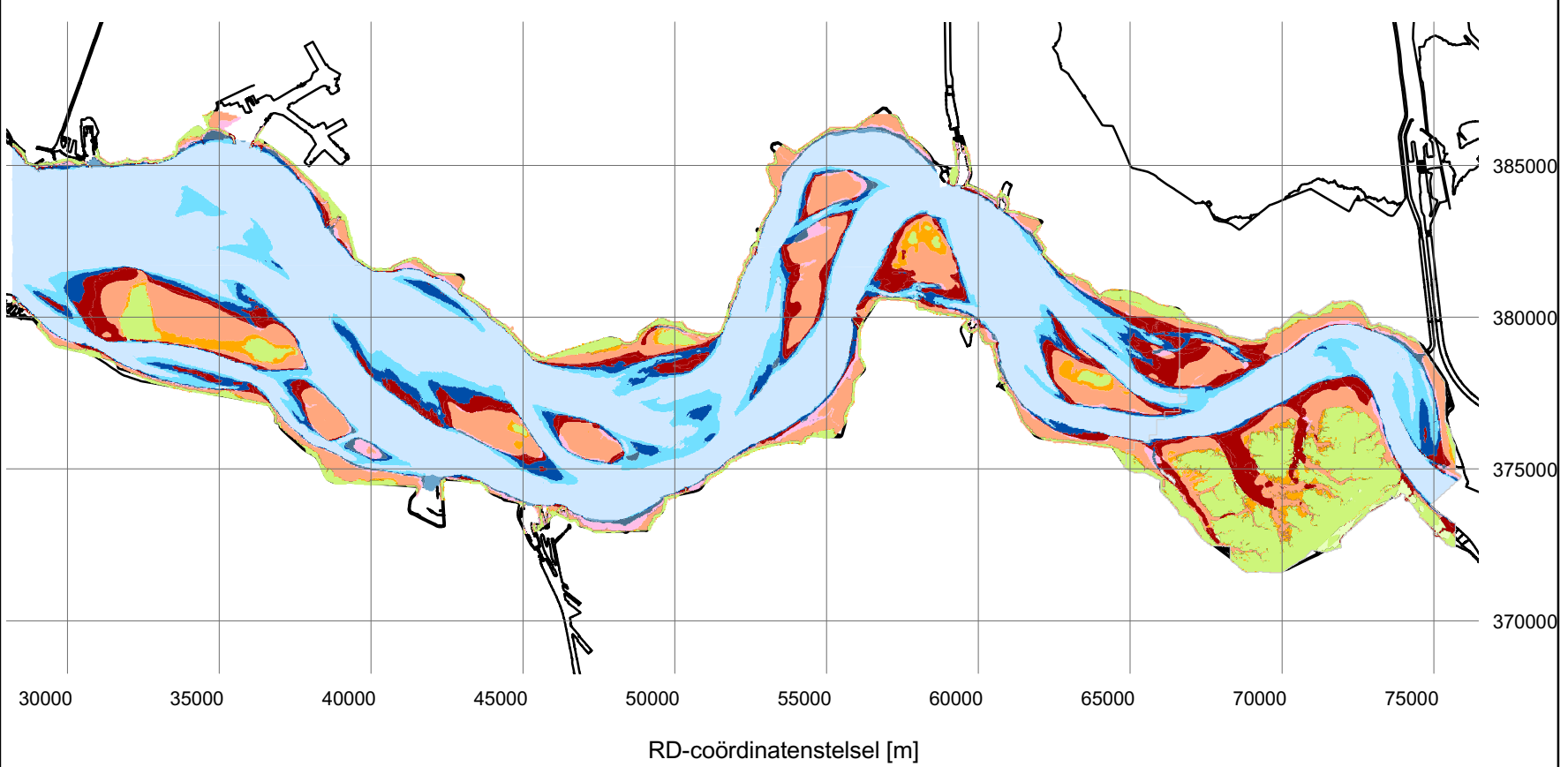


NA_nai10n
20070305





Ecotopenkaart Westerschelde
Nul plus alternatief 2015



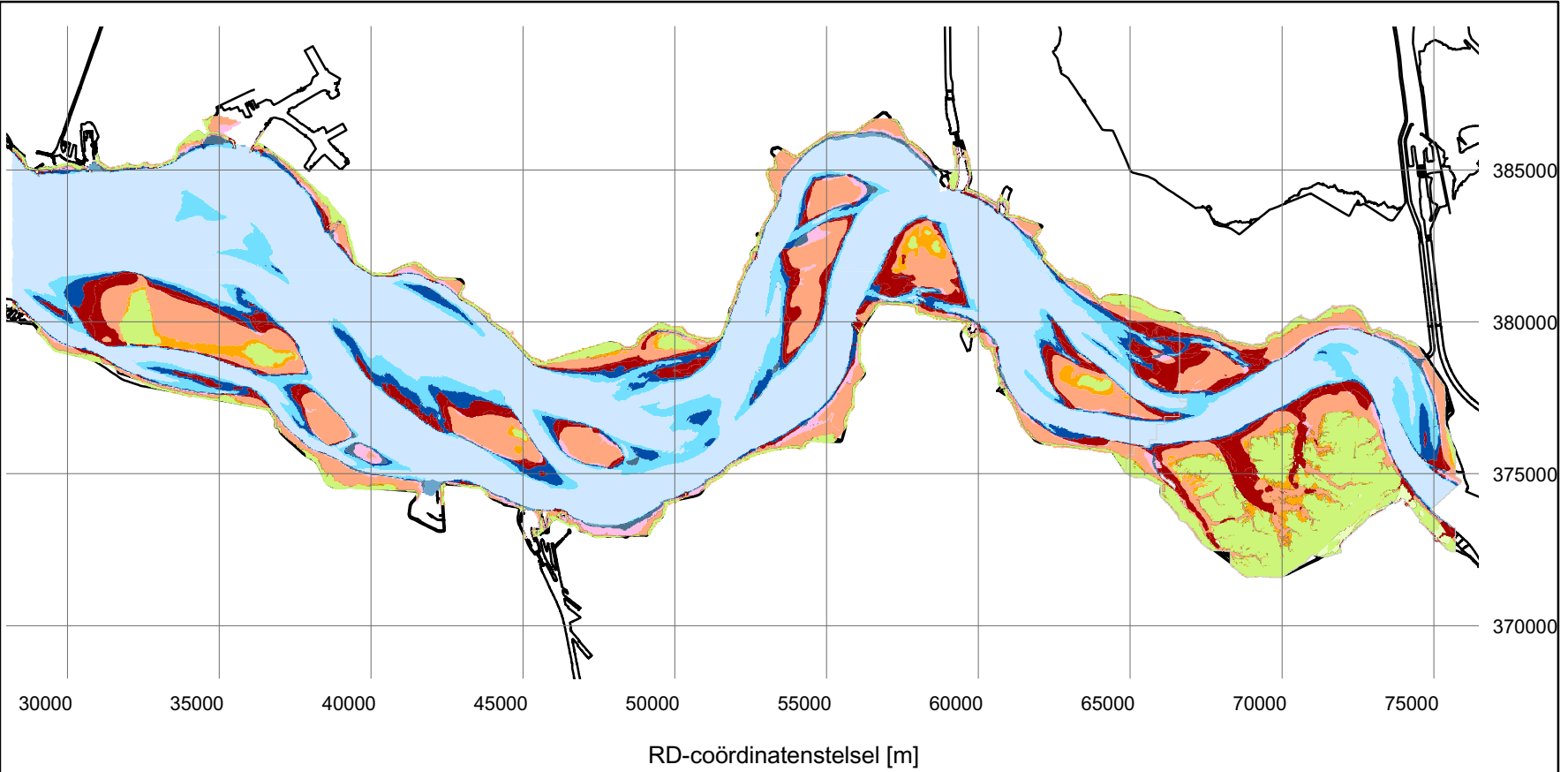
Legenda

- | | | |
|---|--|--|
|  diep subl. hoogd. |  lit. hoogd. |  Scheldecontour |
|  vrij diep subl. hoogd. |  laag lit. laagd. |  Brak |
|  ondiep subl. hoogd. |  middelhoog lit. laagd. | |
|  diep subl. laagd. |  hoog lit. laagd. | |
|  vrij diep / ondiep subl. laagd. |  supralit. hoogd. | |
|  vrij diep / ondiep subl. laagd. |  supralit. laagd. | |



NAP_nal15n
20070305

Ecotopenkaart Westerschelde
Nul plus alternatief 2030

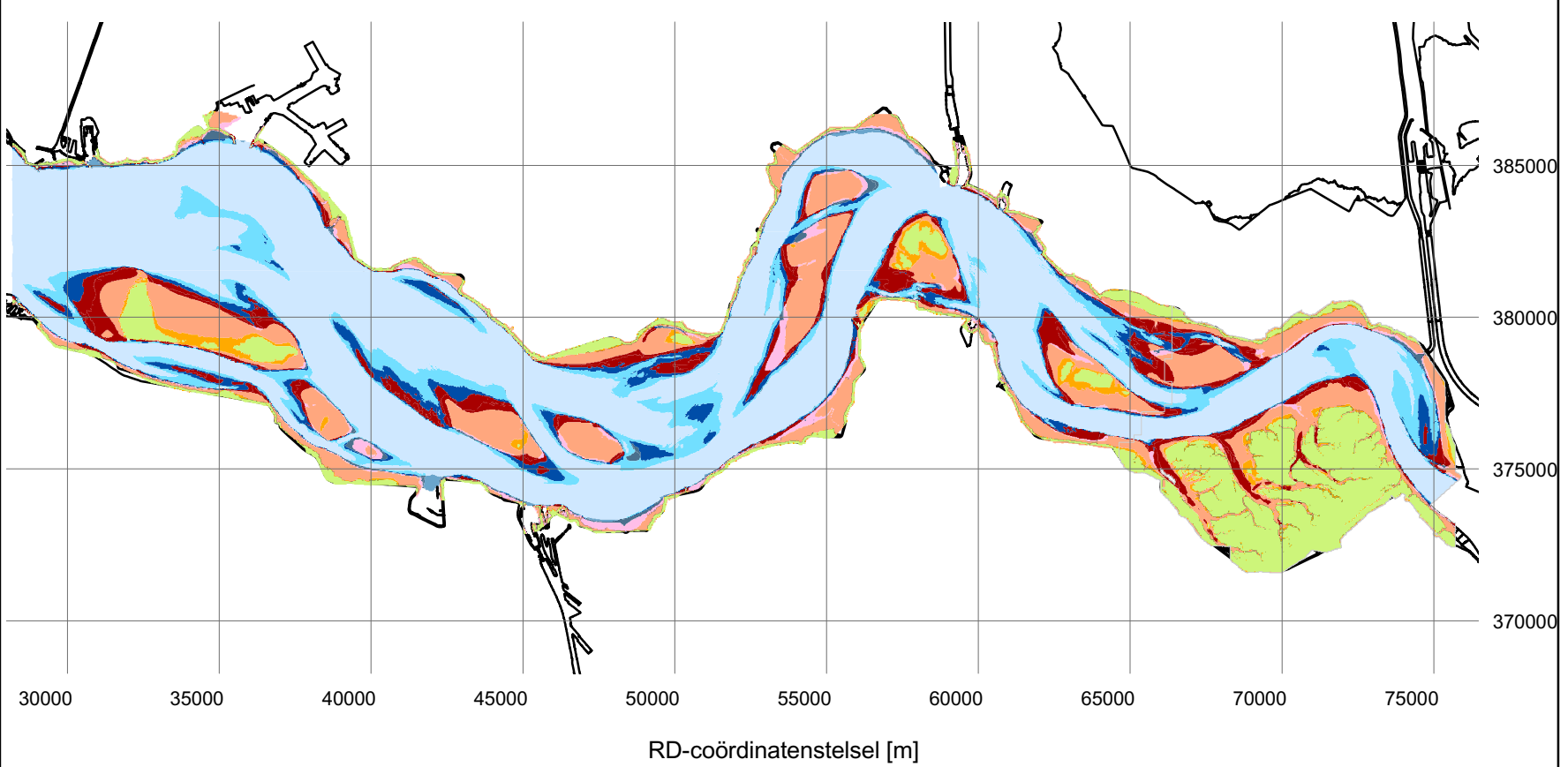


Legenda

- | | | |
|---|--|--|
|  diep subl. hoogd. |  lit. hoogd. |  Scheldecontour |
|  vrij diep subl. hoogd. |  laag lit. laagd. |  Brak |
|  ondiep subl. hoogd. |  middelhoog lit. laagd. | |
|  diep subl. laagd. |  hoog lit. laagd. | |
|  vrij diep / ondiep subl. laagd. |  supralit. hoogd. | |
|  vrij diep / ondiep subl. laagd. |  supralit. laagd. | |

NAP_nai30n
20070305

Ecotopenkaart Westerschelde
Projectalternatief 1, 2010

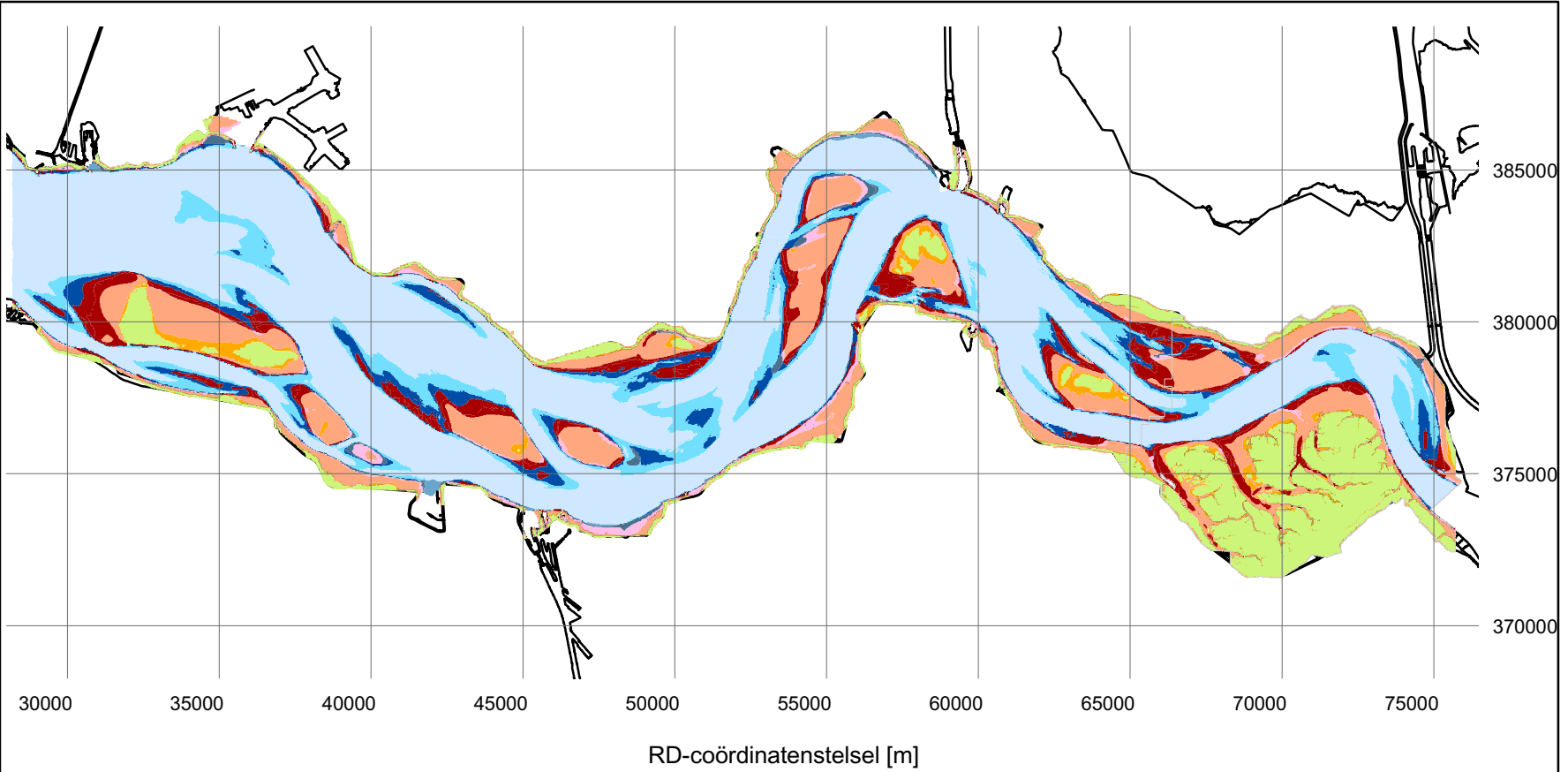


Legenda

- | | | |
|---|--|--|
|  diep subl. hoogd. |  lit. hoogd. |  Scheldecontour |
|  vrij diep subl. hoogd. |  laag lit. laagd. |  Brak |
|  ondiep subl. hoogd. |  middelhoog lit. laagd. | |
|  diep subl. laagd. |  hoog lit. laagd. | |
|  vrij diep / ondiep subl. laagd. |  supralit. hoogd. | |
|  vrij diep / ondiep subl. laagd. |  supralit. laagd. | |



P1_nai10n
20070322



Ecotopenkaart Westerschelde
 Projectalternatief 2, 2010

MER VERRUIMING VAARGEUL, basisrapport water

A1519

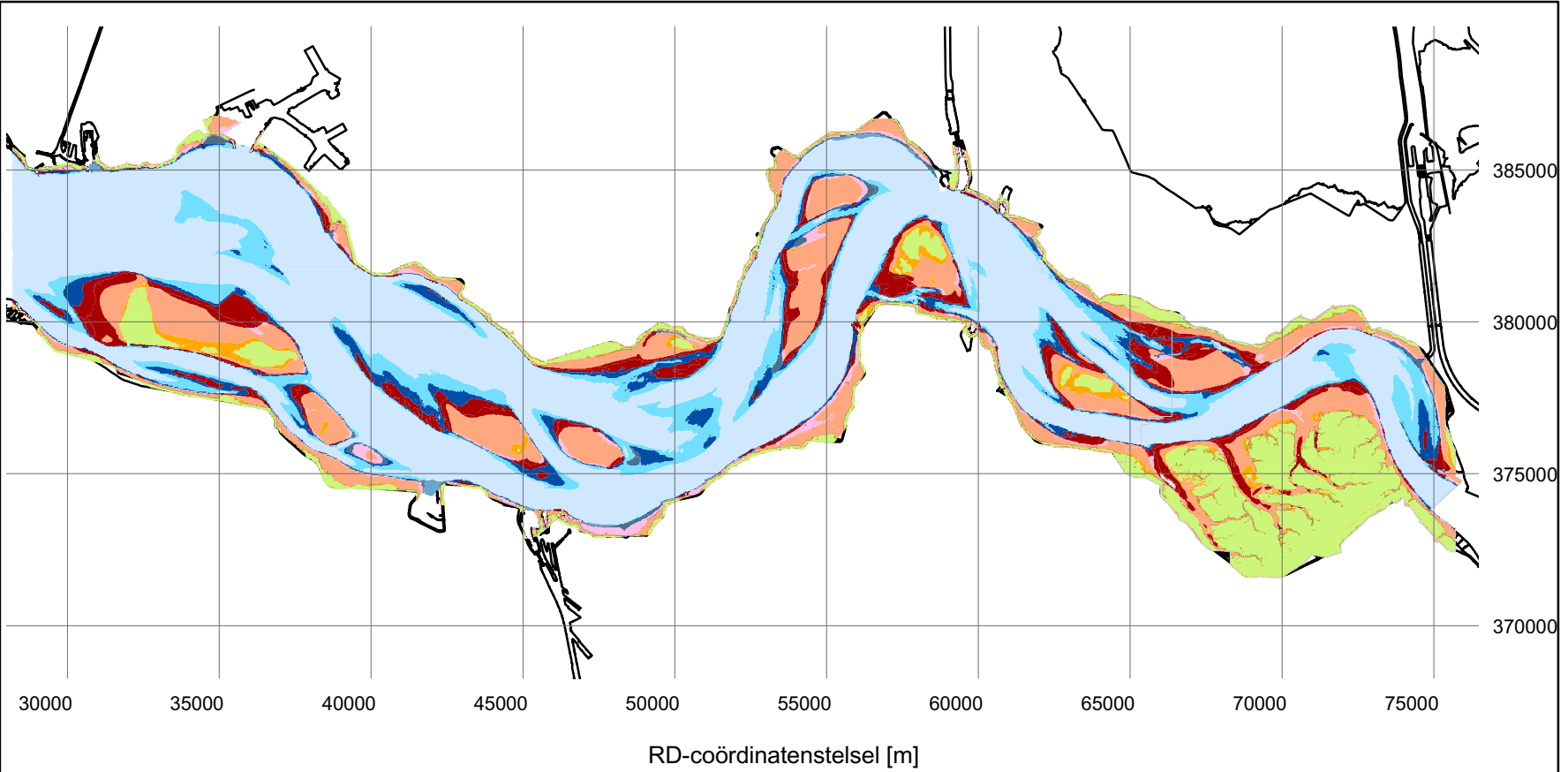


Fig. 4.12

P2_nai10n
 20070322

Legenda

- | | | |
|---------------------------------|------------------------|----------------|
| diep subl. hoogd. | lit. hoogd. | Scheldecontour |
| vrij diep subl. hoogd. | laag lit. laagd. | Brak |
| ondiep subl. hoogd. | middelhoog lit. laagd. | |
| diep subl. laagd. | hoog lit. laagd. | |
| vrij diep / ondiep subl. laagd. | supralit. hoogd. | |
| vrij diep / ondiep subl. laagd. | supralit. laagd. | |



Ecotopenkaart Westerschelde
 Projectalternatief 3, 2010

MER VERRUIMING VAARGEUL, basisrapport water

A1519



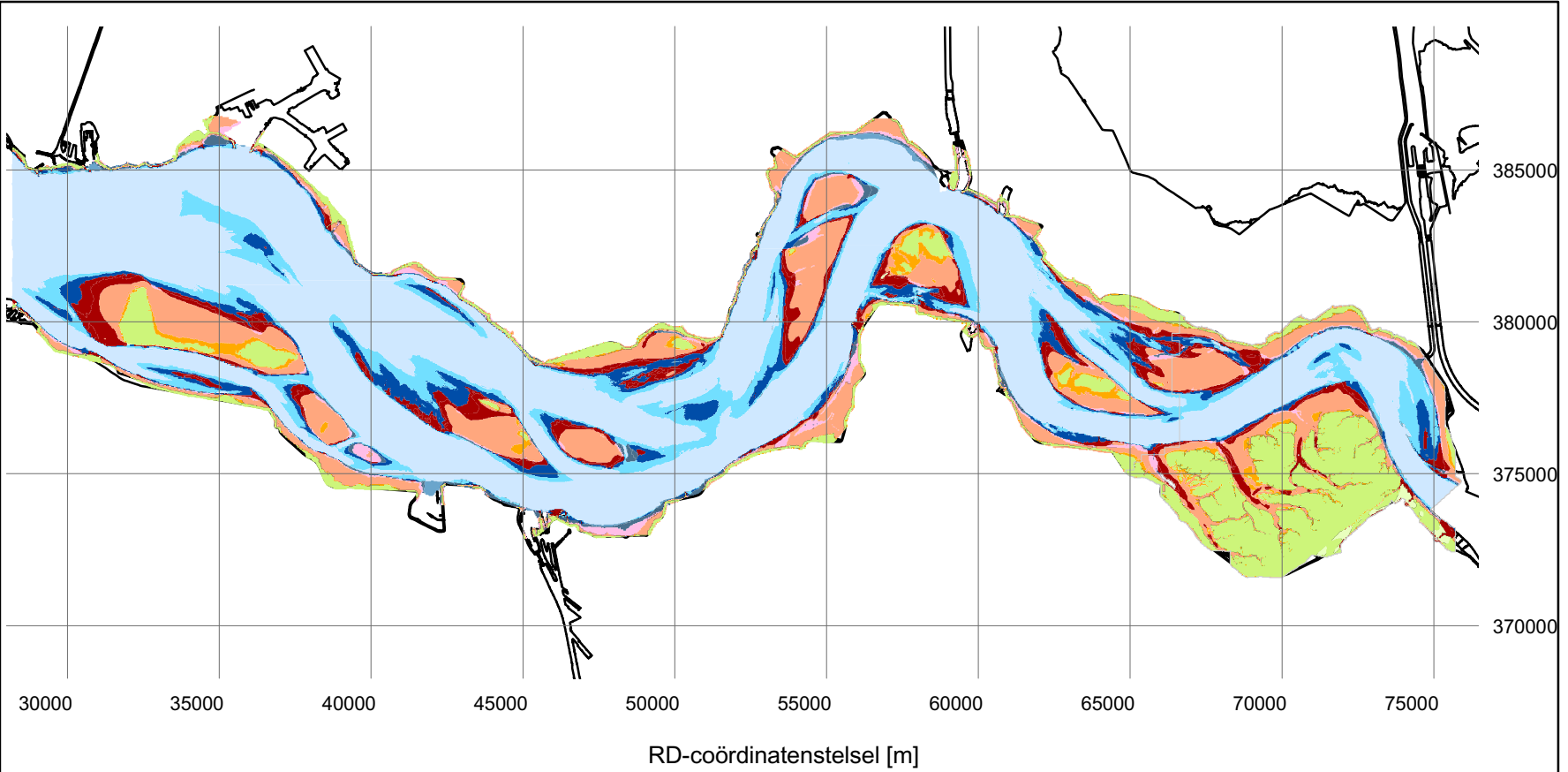
Fig. 4.13

P3_nai10n
 20070322

Legenda

- | | | |
|---------------------------------|------------------------|----------------|
| diep subl. hoogd. | lit. hoogd. | Scheldecontour |
| vrij diep subl. hoogd. | laag lit. laagd. | Brak |
| ondiep subl. hoogd. | middelhoog lit. laagd. | |
| diep subl. laagd. | hoog lit. laagd. | |
| vrij diep / ondiep subl. laagd. | supralit. hoogd. | |
| vrij diep / ondiep subl. laagd. | supralit. laagd. | |





Ecotopenkaart Westerschelde
 Project alternatief min, 2015

MER VERRUIMING VAARGEUL, basisrapport water

A1519



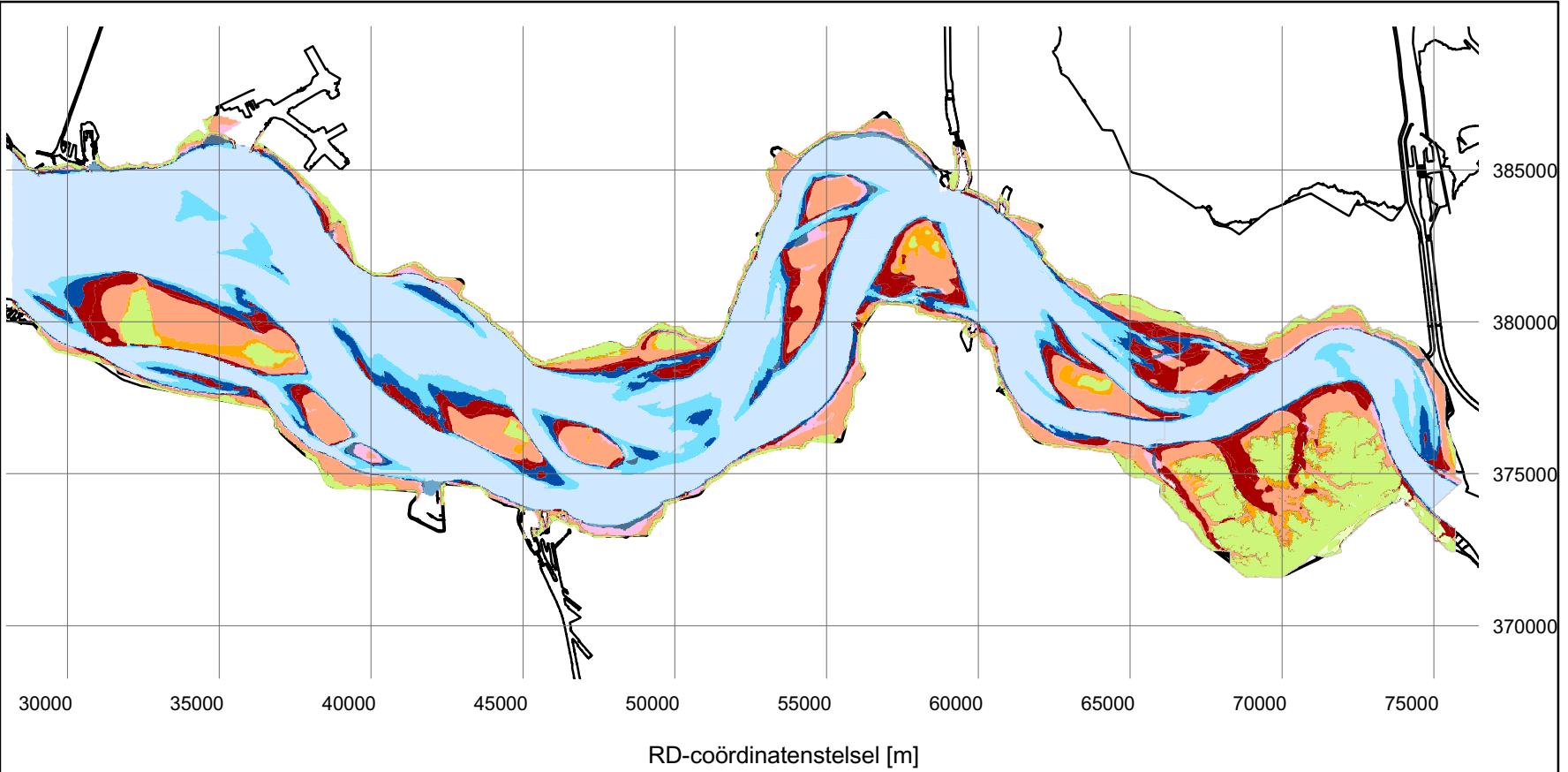
Fig. 4.14

Pm_nal15n
 20070322

Legenda

- | | | |
|---------------------------------|------------------------|----------------|
| diep subl. hoogd. | lit. hoogd. | Scheldecontour |
| vrij diep subl. hoogd. | laag lit. laagd. | Brak |
| ondiep subl. hoogd. | middelhoog lit. laagd. | |
| diep subl. laagd. | hoog lit. laagd. | |
| vrij diep / ondiep subl. laagd. | supralit. hoogd. | |
| vrij diep / ondiep subl. laagd. | supralit. laagd. | |





Ecotopenkaart Westerschelde
 Project alternatief min, 2030

MER VERRUIMING VAARGEUL, basisrapport water

A1519



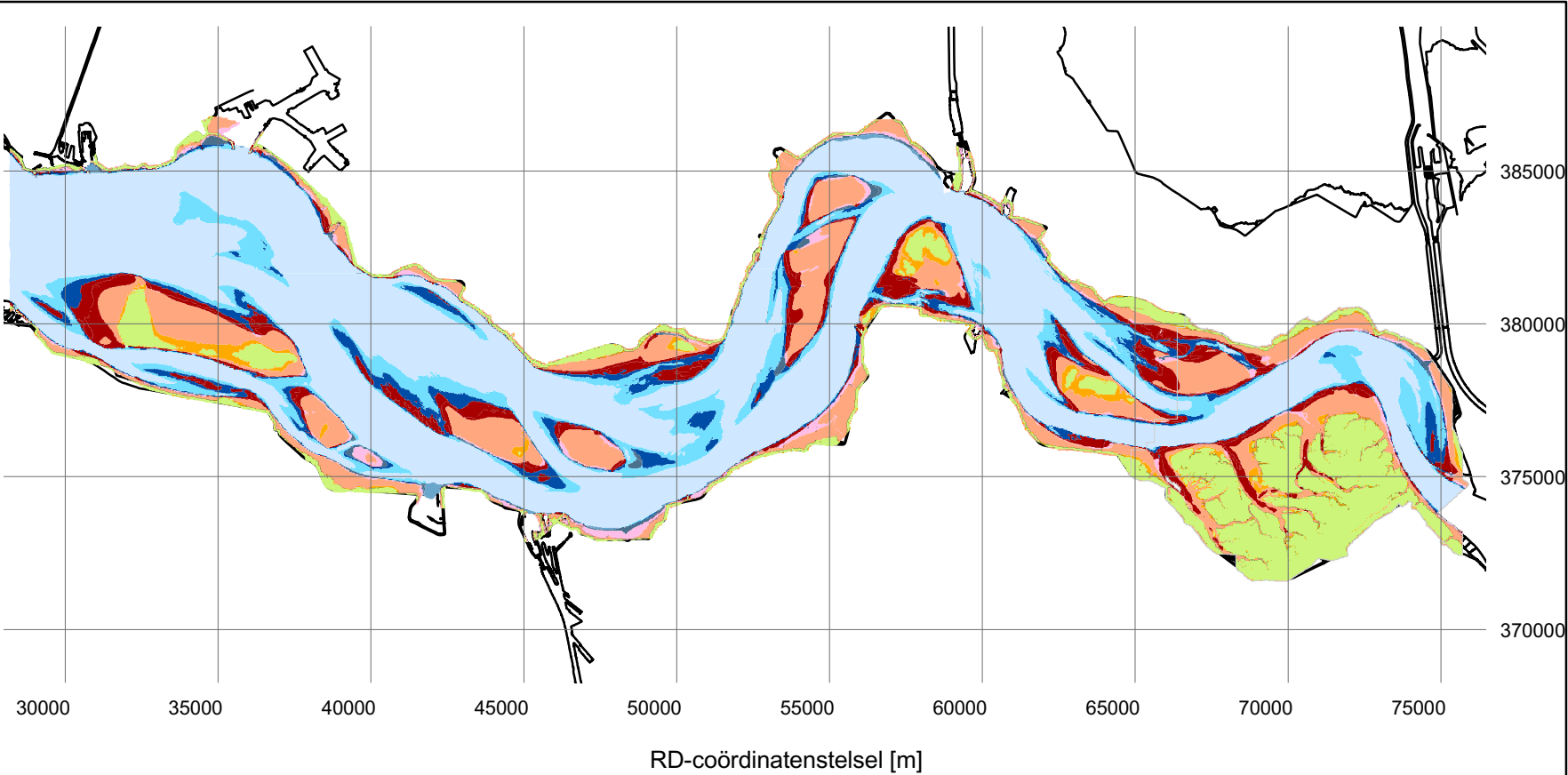
Fig. 4.15

Pm_nai30n
 20070322

Legenda

- | | | |
|---------------------------------|------------------------|----------------|
| diep subl. hoogd. | lit. hoogd. | Scheldecontour |
| vrij diep subl. hoogd. | laag lit. laagd. | Brak |
| ondiep subl. hoogd. | middelhoog lit. laagd. | |
| diep subl. laagd. | hoog lit. laagd. | |
| vrij diep / ondiep subl. laagd. | supralit. hoogd. | |
| vrij diep / ondiep subl. laagd. | supralit. laagd. | |





Ecotopenkaart Westerschelde
 Project alternatief 4, storten in de Nevengeulen 2010

MER VERRUIMING VAARGEUL, basisrapport water

A1519



Fig. 4.16

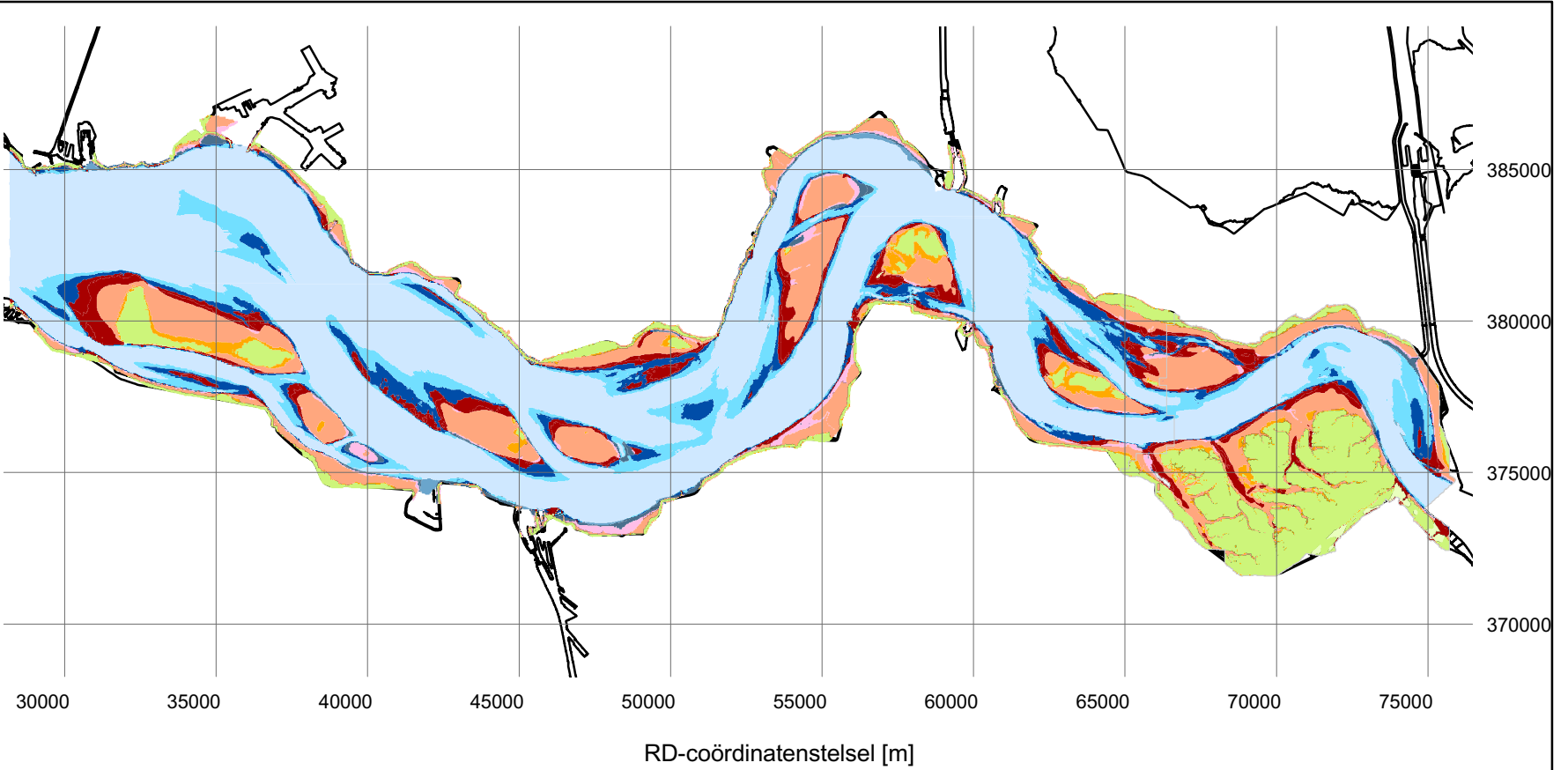
P4N_nai10n

20070322

Legenda

- | | | |
|---------------------------------|------------------------|----------------|
| diep subl. hoogd. | lit. hoogd. | Scheldecontour |
| vrij diep subl. hoogd. | laag lit. laagd. | Brak |
| ondiep subl. hoogd. | middelhoog lit. laagd. | |
| diep subl. laagd. | hoog lit. laagd. | |
| vrij diep / ondiep subl. laagd. | supralit. hoogd. | |
| vrij diep / ondiep subl. laagd. | supralit. laagd. | |





Ecotopenkaart Westerschelde
 Project alternatief 4, storten in de Nevengeulen 2015

MER VERRUIMING VAARGEUL, basisrapport water

A1519



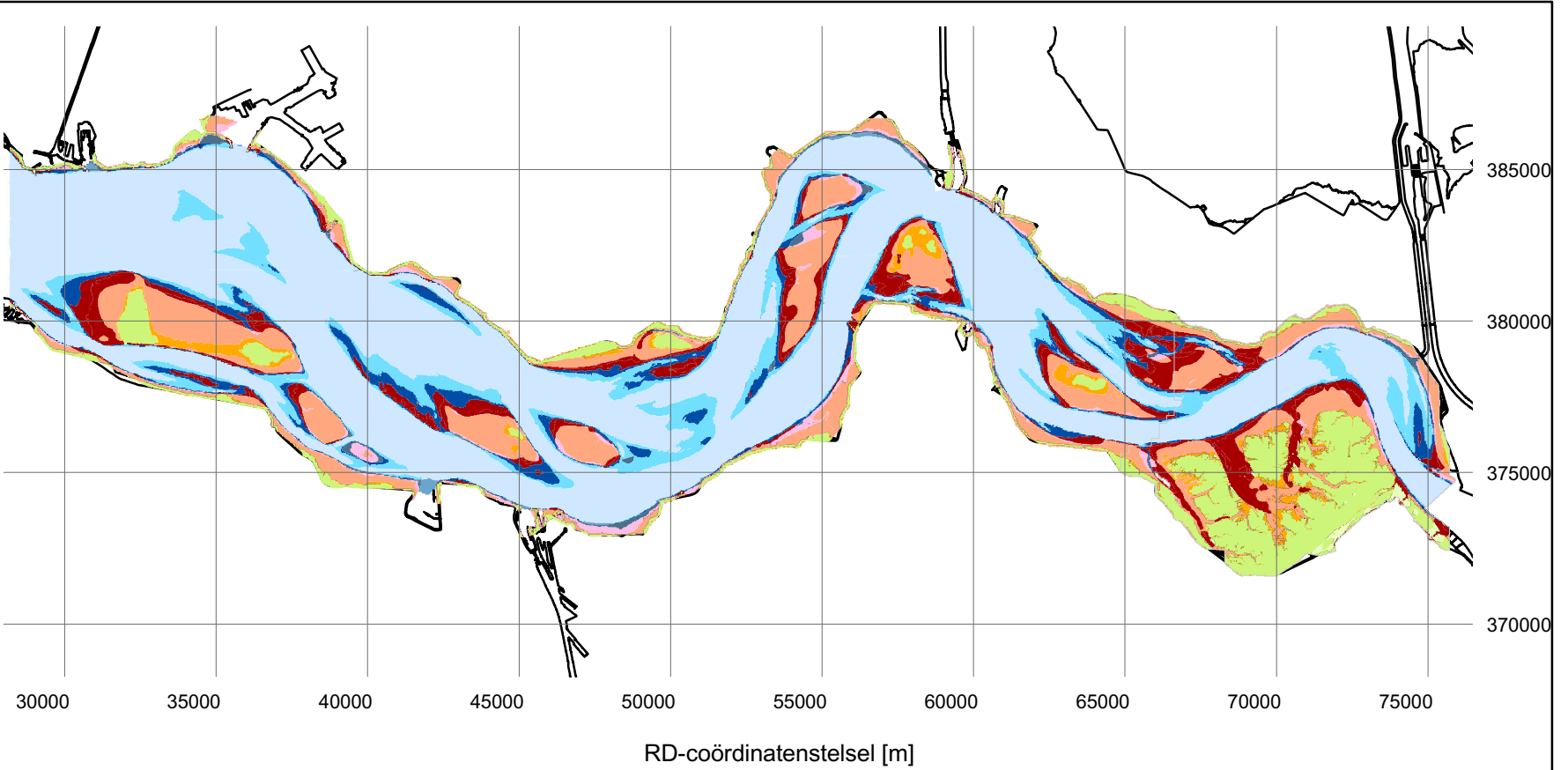
Fig. 4.17

P4N_nal15n
 20070322

Legenda

- | | | |
|---------------------------------|------------------------|----------------|
| diep subl. hoogd. | lit. hoogd. | Scheldecontour |
| vrij diep subl. hoogd. | laag lit. laagd. | Brak |
| ondiep subl. hoogd. | middelhoog lit. laagd. | |
| diep subl. laagd. | hoog lit. laagd. | |
| vrij diep / ondiep subl. laagd. | supralit. hoogd. | |
| vrij diep / ondiep subl. laagd. | supralit. laagd. | |





Ecotopenkaart Westerschelde
 Project alternatief 4, storten in de Nevengeulen 2030

MER VERRUIMING VAARGEUL, basisrapport water

A1519



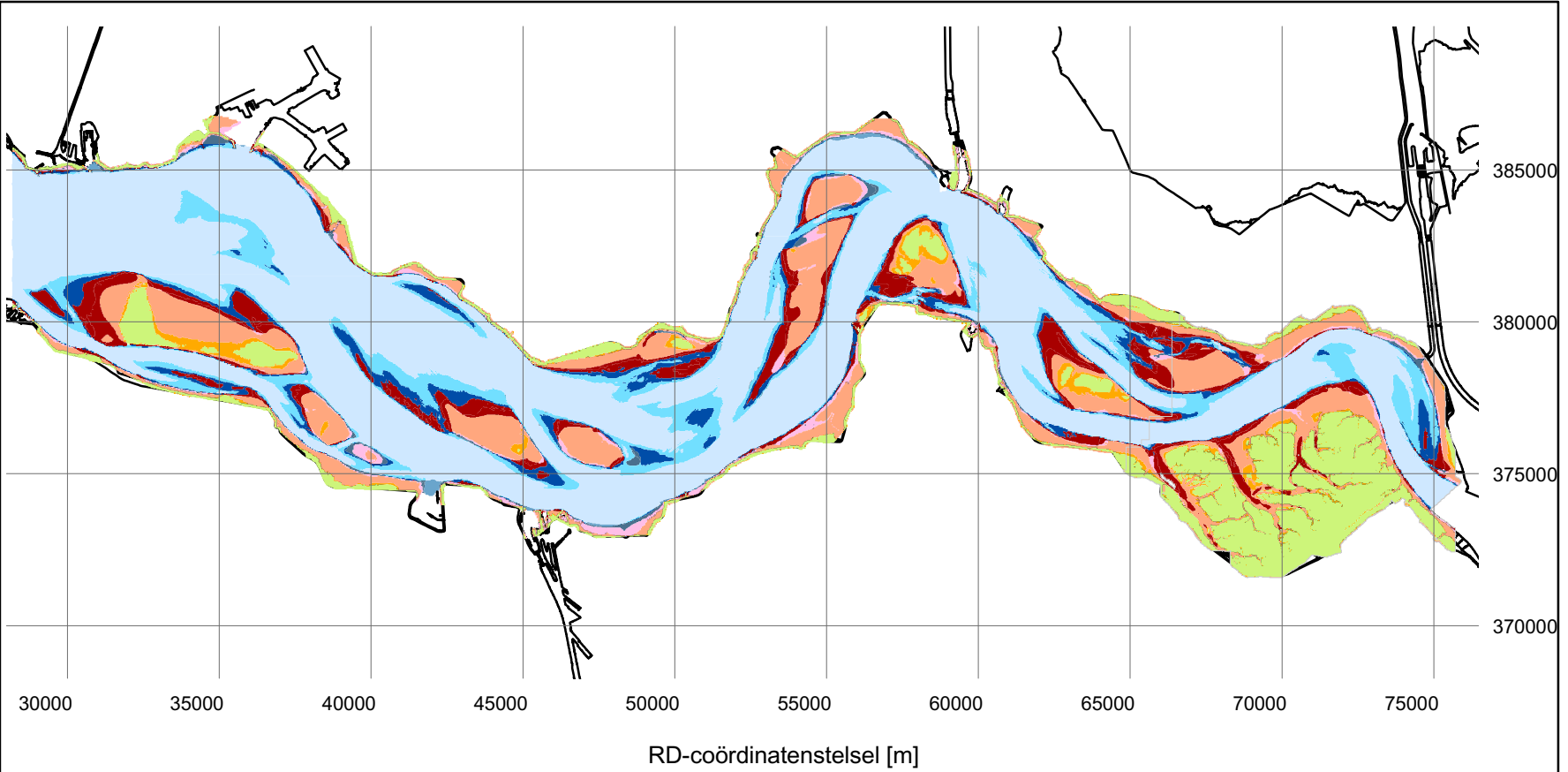
Fig. 4.18

P4N_nai30n
 20070322

Legenda

- | | | |
|---------------------------------|------------------------|----------------|
| diep subl. hoogd. | lit. hoogd. | Scheldecontour |
| vrij diep subl. hoogd. | laag lit. laagd. | Brak |
| ondiep subl. hoogd. | middelhoog lit. laagd. | |
| diep subl. laagd. | hoog lit. laagd. | |
| vrij diep / ondiep subl. laagd. | supralit. hoogd. | |
| vrij diep / ondiep subl. laagd. | supralit. laagd. | |





Ecotopenkaart Westerschelde
 Project alternatief 4, storten op de Plaatranden 2010

MER VERRUIMING VAARGEUL, basisrapport water

A1519



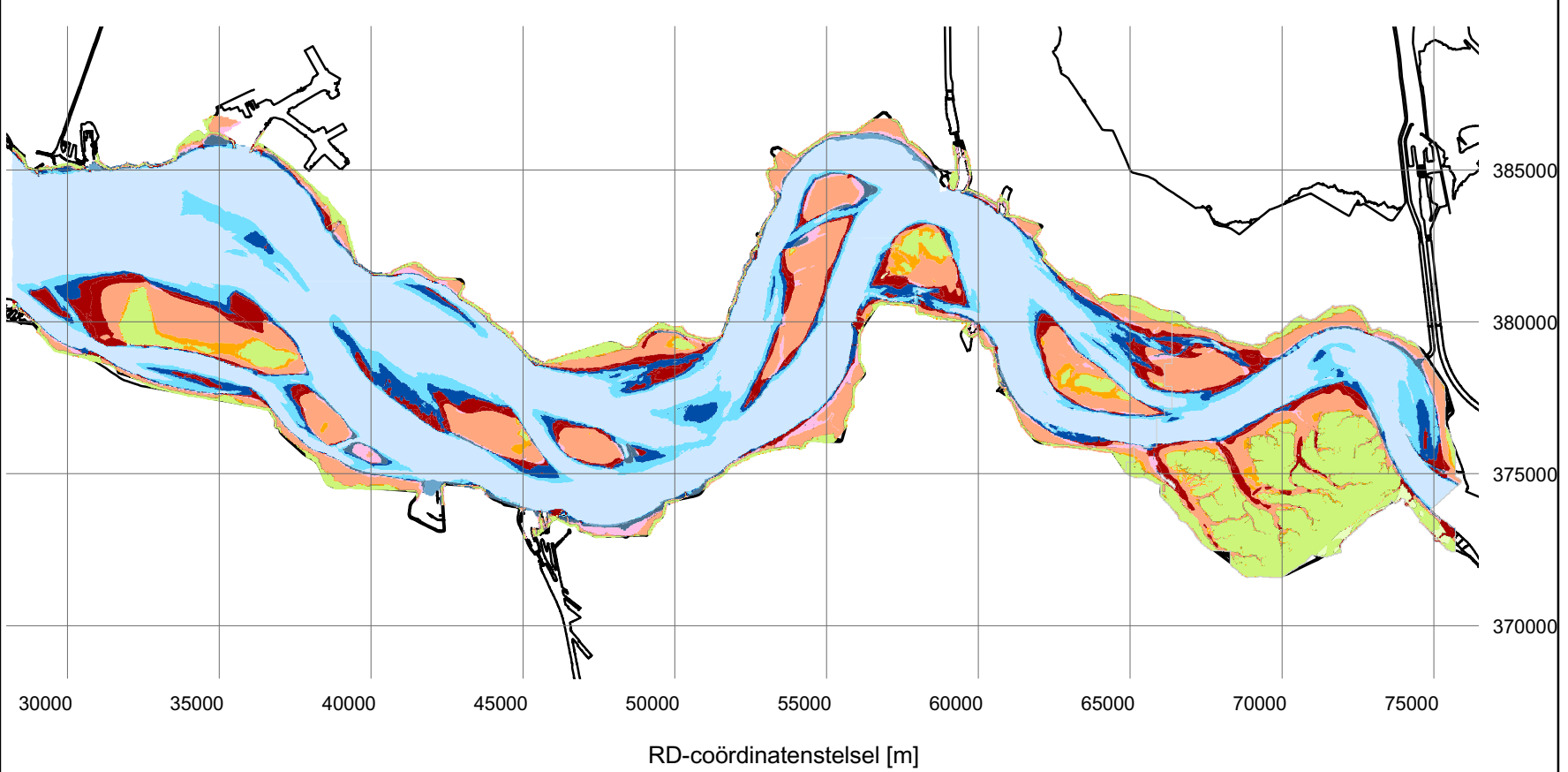
Fig. 4.19

P4P_nal10n
 20070322

Legenda

- | | | |
|---------------------------------|------------------------|----------------|
| diep subl. hoogd. | lit. hoogd. | Scheldecontour |
| vrij diep subl. hoogd. | laag lit. laagd. | Brak |
| ondiep subl. hoogd. | middelhoog lit. laagd. | |
| diep subl. laagd. | hoog lit. laagd. | |
| vrij diep / ondiep subl. laagd. | supralit. hoogd. | |
| vrij diep / ondiep subl. laagd. | supralit. laagd. | |





Ecotopenkaart Westerschelde
 Project alternatief 4, storten op de Plaatranden 2015

MER VERRUIMING VAARGEUL, basisrapport water

A1519



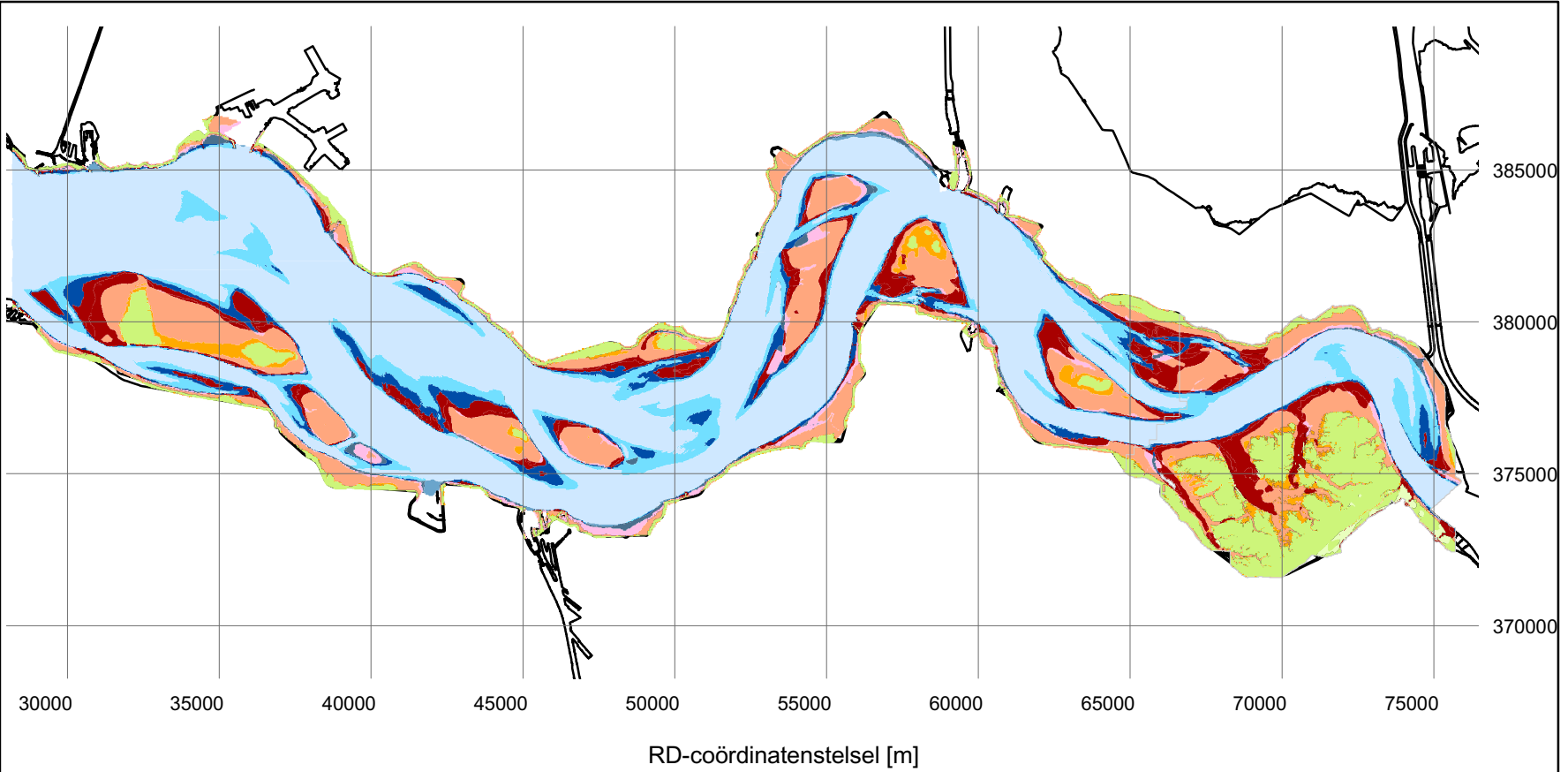
Fig. 4.20

P4P2_nai15n
 20070322

Legenda

- | | | |
|---------------------------------|------------------------|----------------|
| diep subl. hoogd. | lit. hoogd. | Scheldecontour |
| vrij diep subl. hoogd. | laag lit. laagd. | Brak |
| ondiep subl. hoogd. | middelhoog lit. laagd. | |
| diep subl. laagd. | hoog lit. laagd. | |
| vrij diep / ondiep subl. laagd. | supralit. hoogd. | |
| vrij diep / ondiep subl. laagd. | supralit. laagd. | |





Ecotopenkaart Westerschelde
 Project alternatief 4, storten op de Platranden 2030

MER VERRUIMING VAARGEUL, basisrapport water

A1519



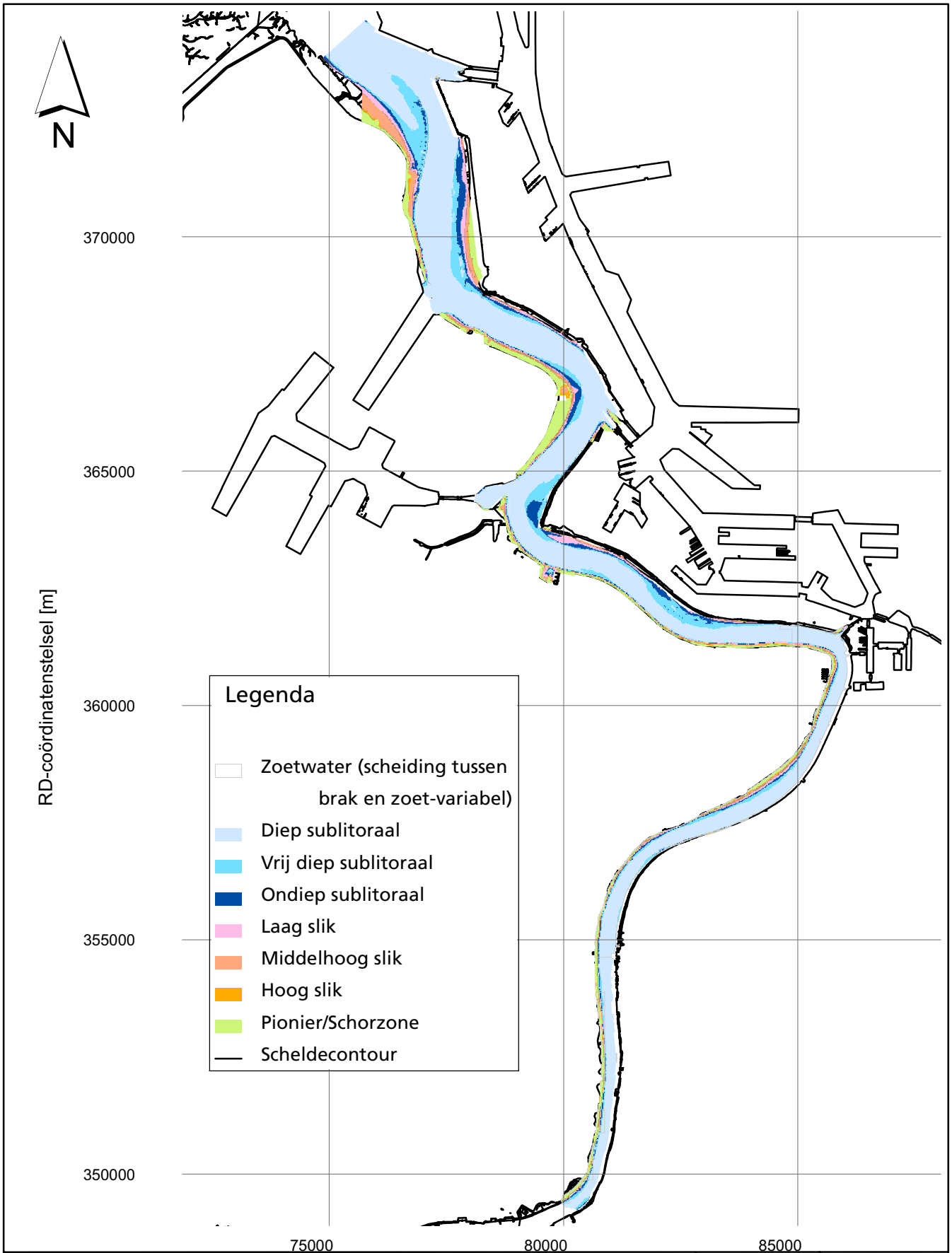
Fig. 4.21


P4P2_nai30n
 20070322

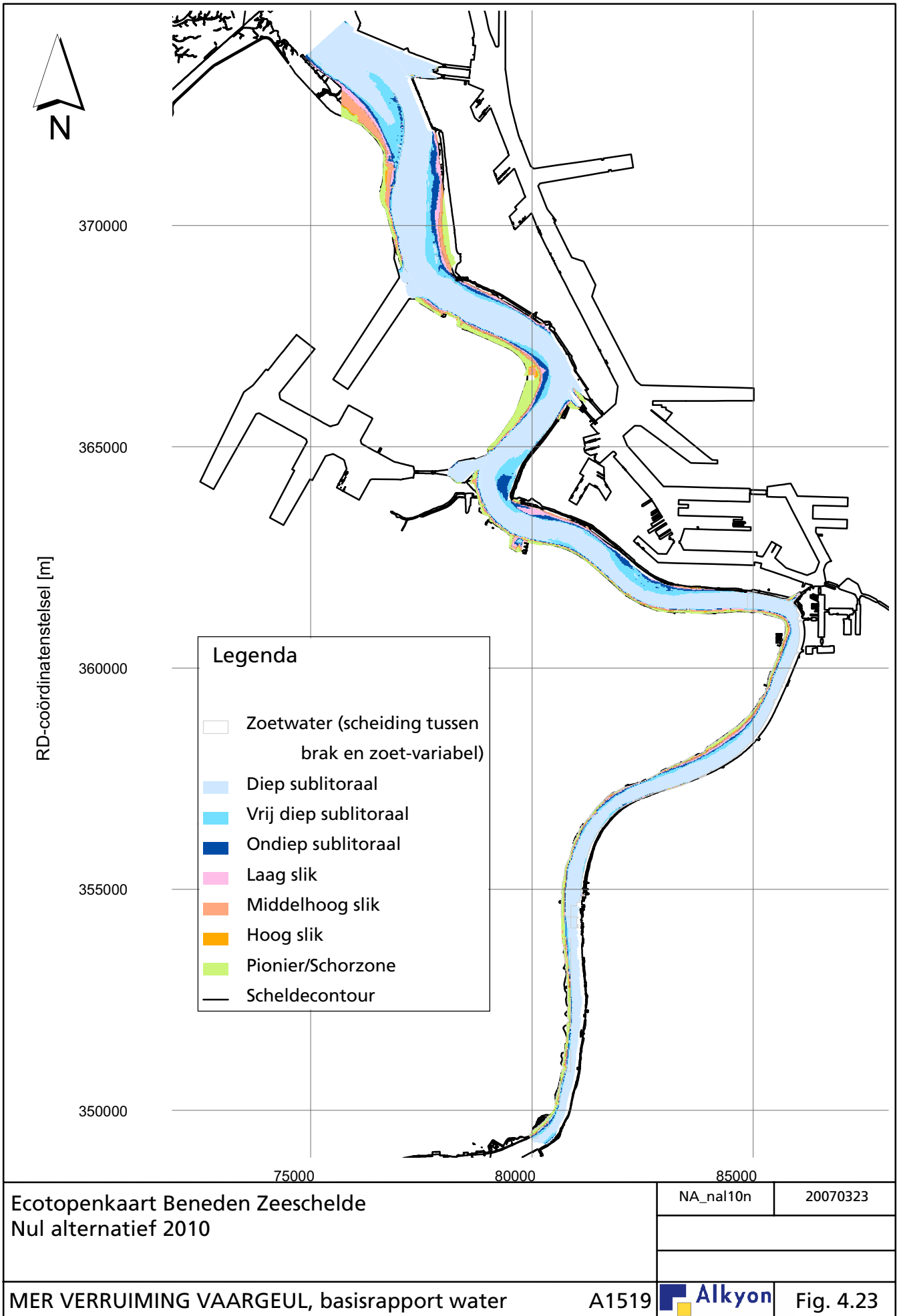
Legenda

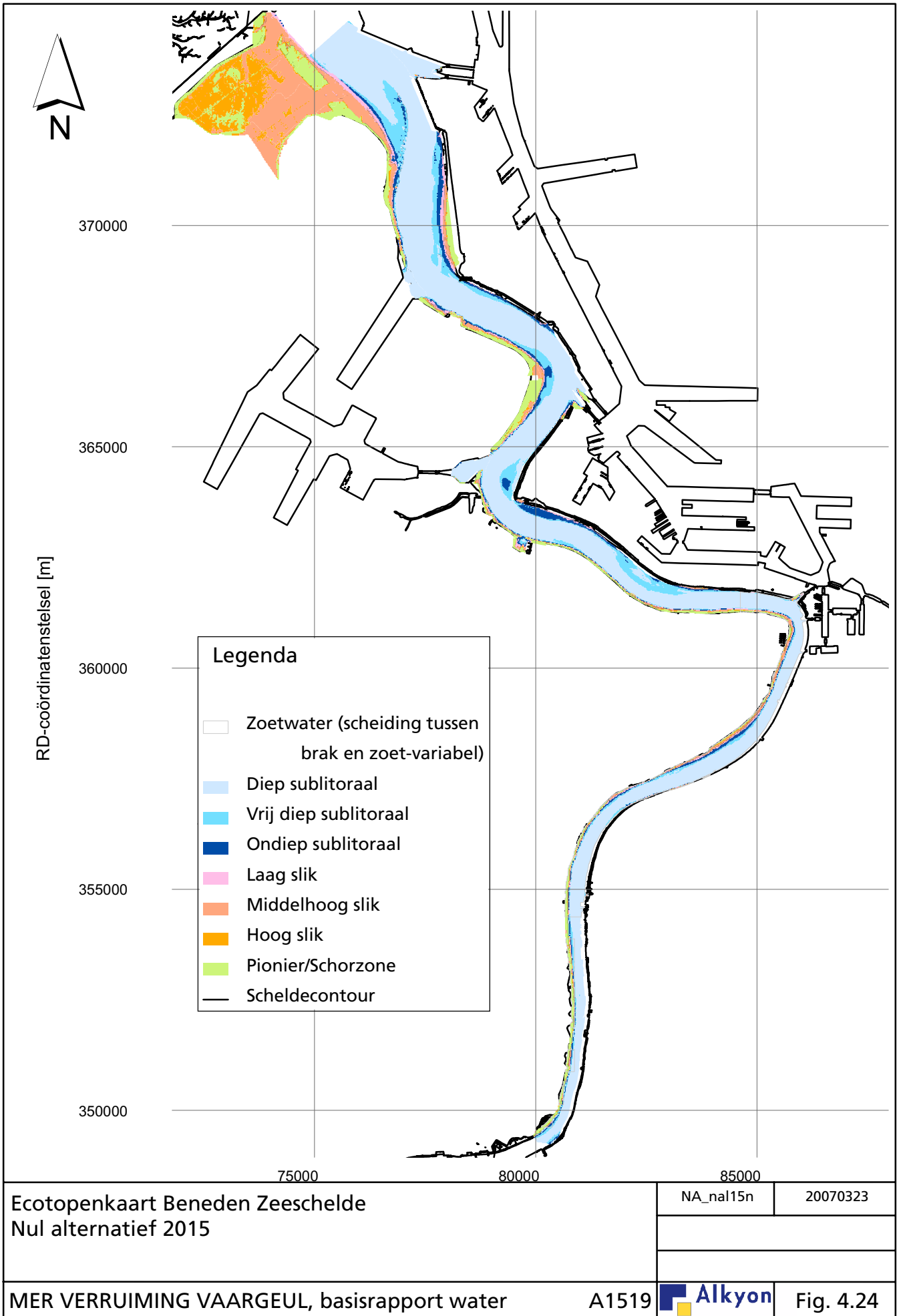
- | | | |
|---------------------------------|------------------------|----------------|
| diep subl. hoogd. | lit. hoogd. | Scheldecontour |
| vrij diep subl. hoogd. | laag lit. laagd. | Brak |
| ondiep subl. hoogd. | middelhoog lit. laagd. | |
| diep subl. laagd. | hoog lit. laagd. | |
| vrij diep / ondiep subl. laagd. | supralit. hoogd. | |
| vrij diep / ondiep subl. laagd. | supralit. laagd. | |

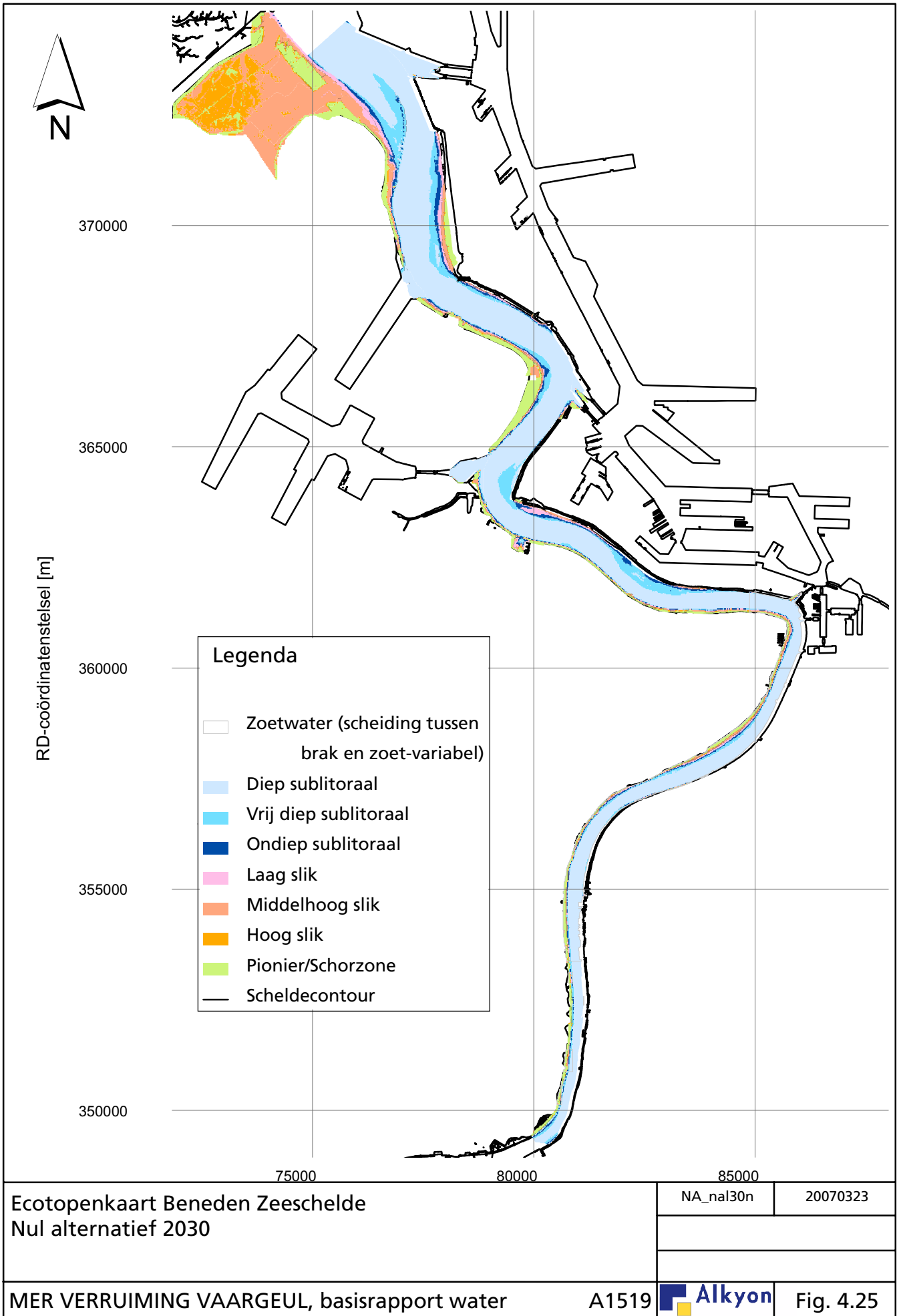


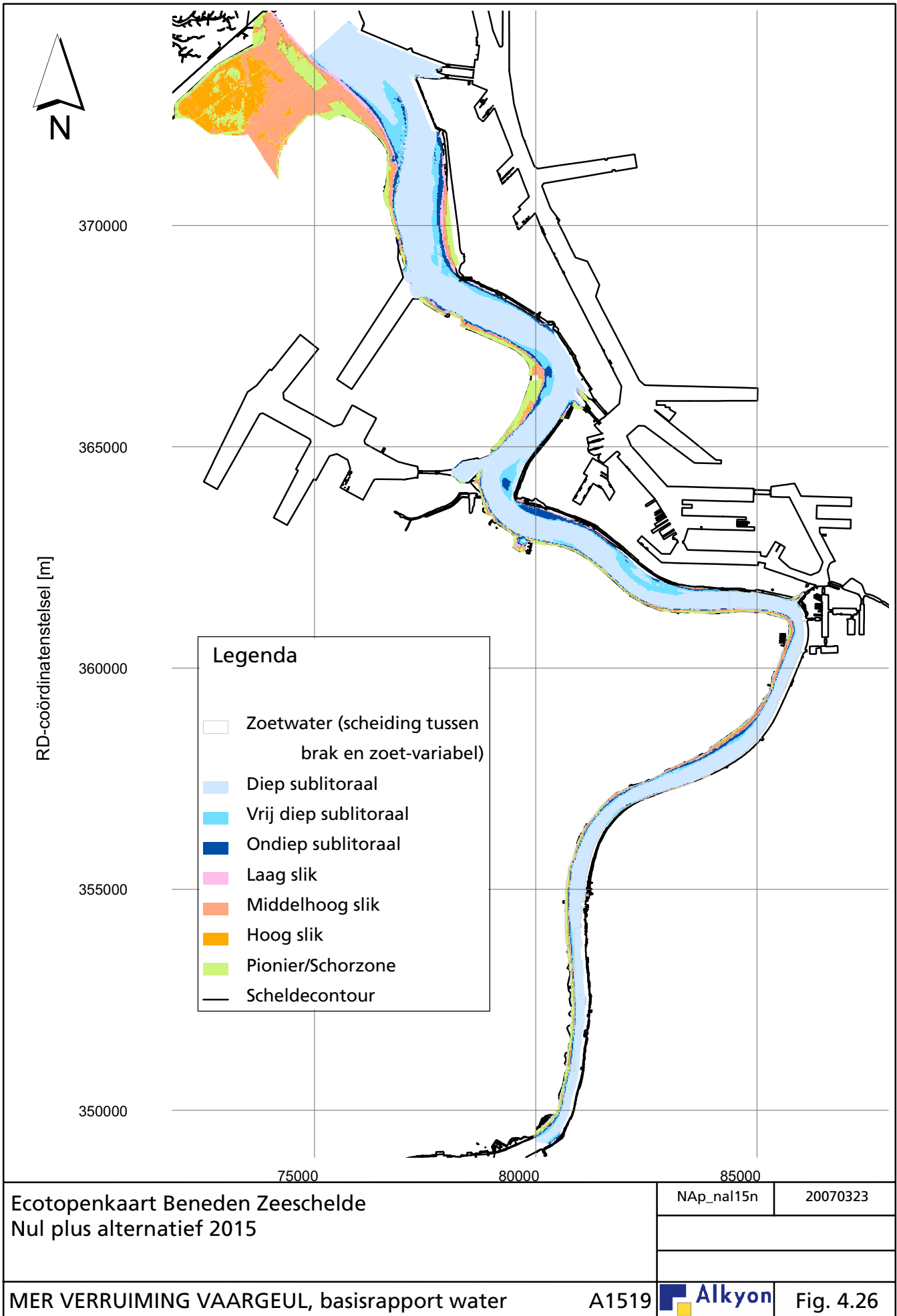


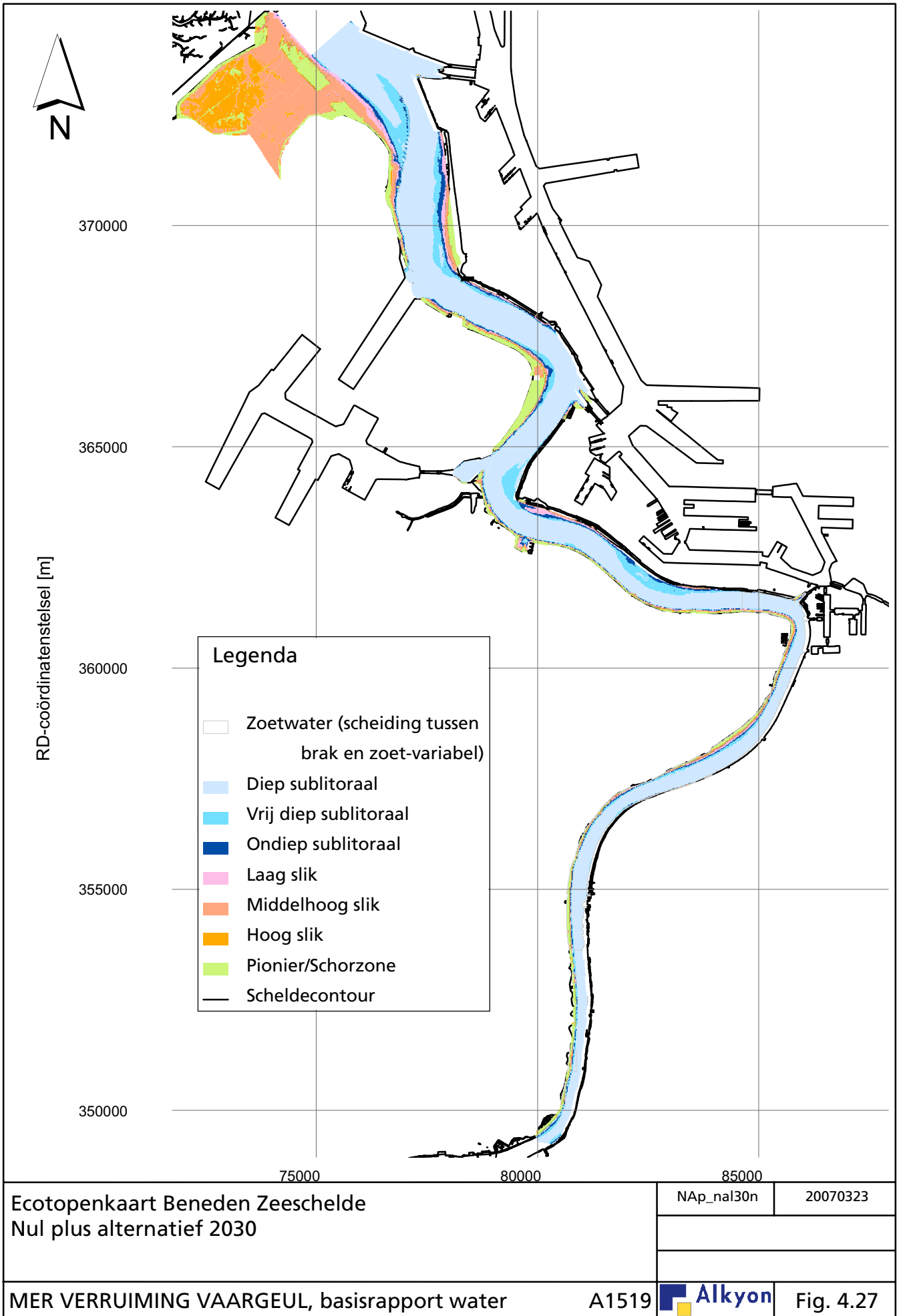
Ecotopenkaart Beneden Zeeschelde Huidige situatie 2005	HS_na105n	20070323
MER VERRUIMING VAARGEUL, basisrapport water	A1519	 Alkyon
		Fig. 4.22

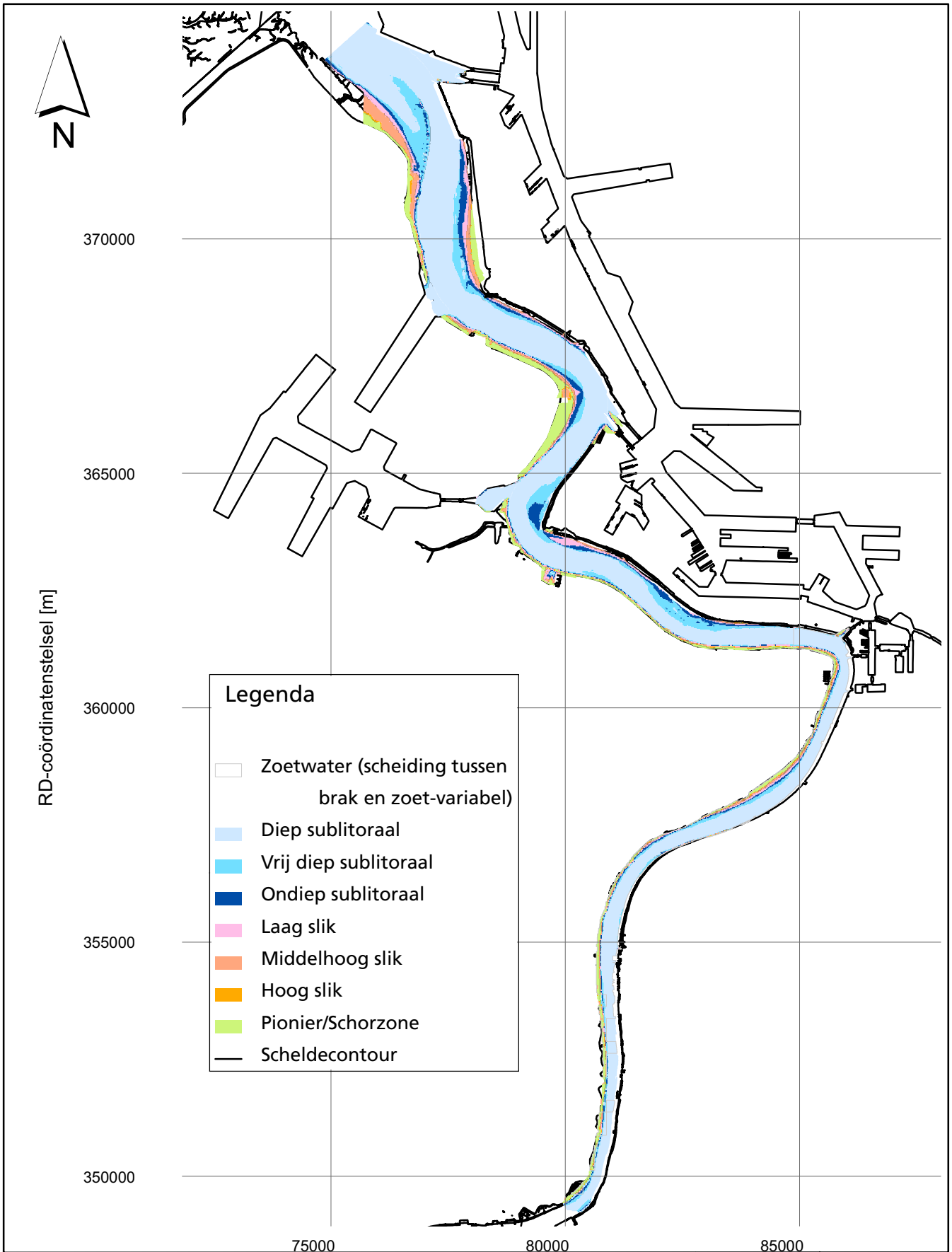








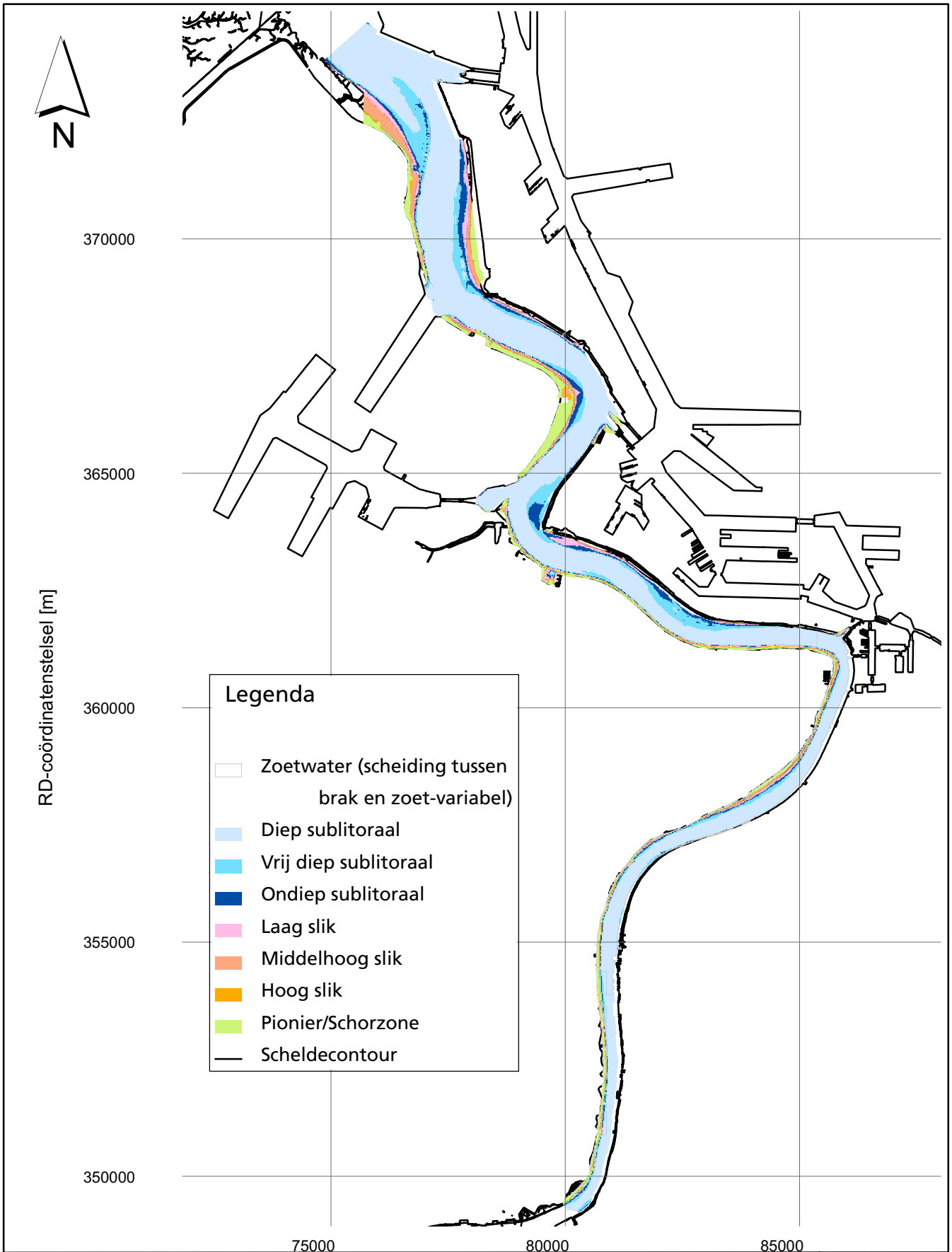




- Legenda**
- Zoetwater (scheiding tussen brak en zoet-variabel)
 - Diep sublitoraal
 - Vrij diep sublitoraal
 - Ondiep sublitoraal
 - Laag slik
 - Middelhoog slik
 - Hoog slik
 - Pionier/Schorzone
 - Scheldecontour

Ecotopenkaart Beneden Zeeschelde Projectalternatief 1, 2010	P1_nal10n	20070711
MER VERRUIMING VAARGEUL, basisrapport water	A1519	Alkyon

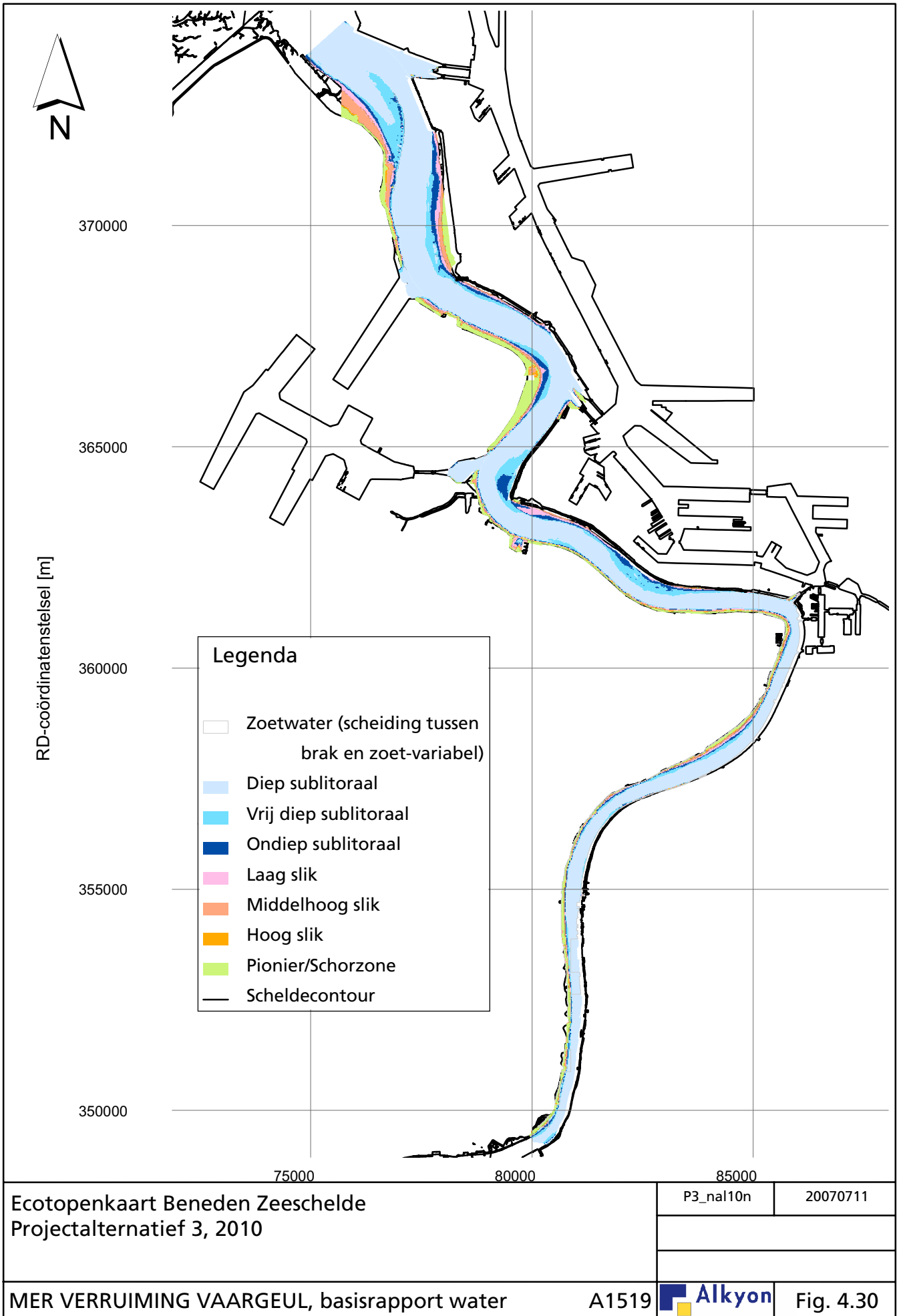
Fig. 4.28

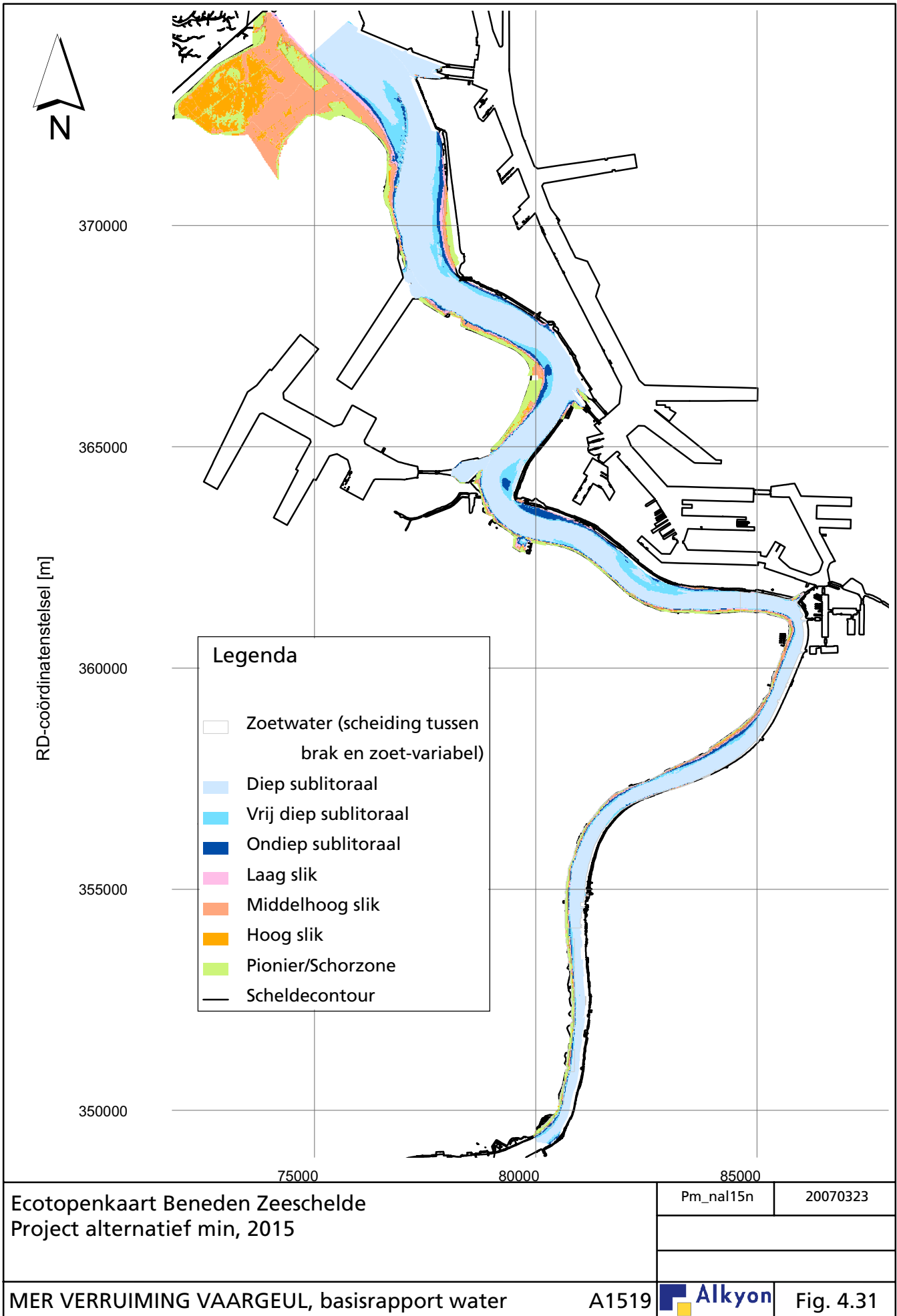


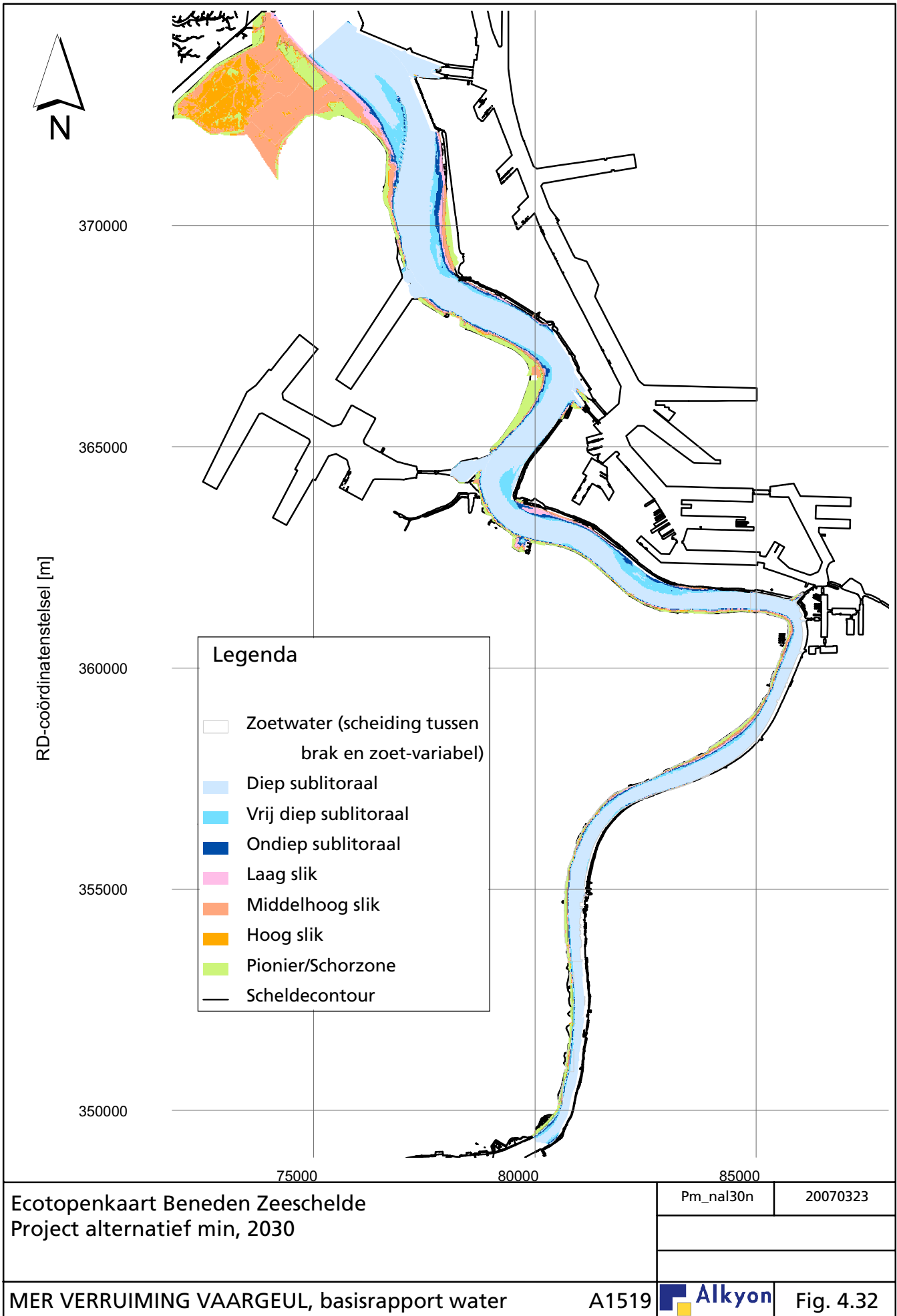
Ecotopenkaart Beneden Zeeschelde
Projectalternatief 2, 2010

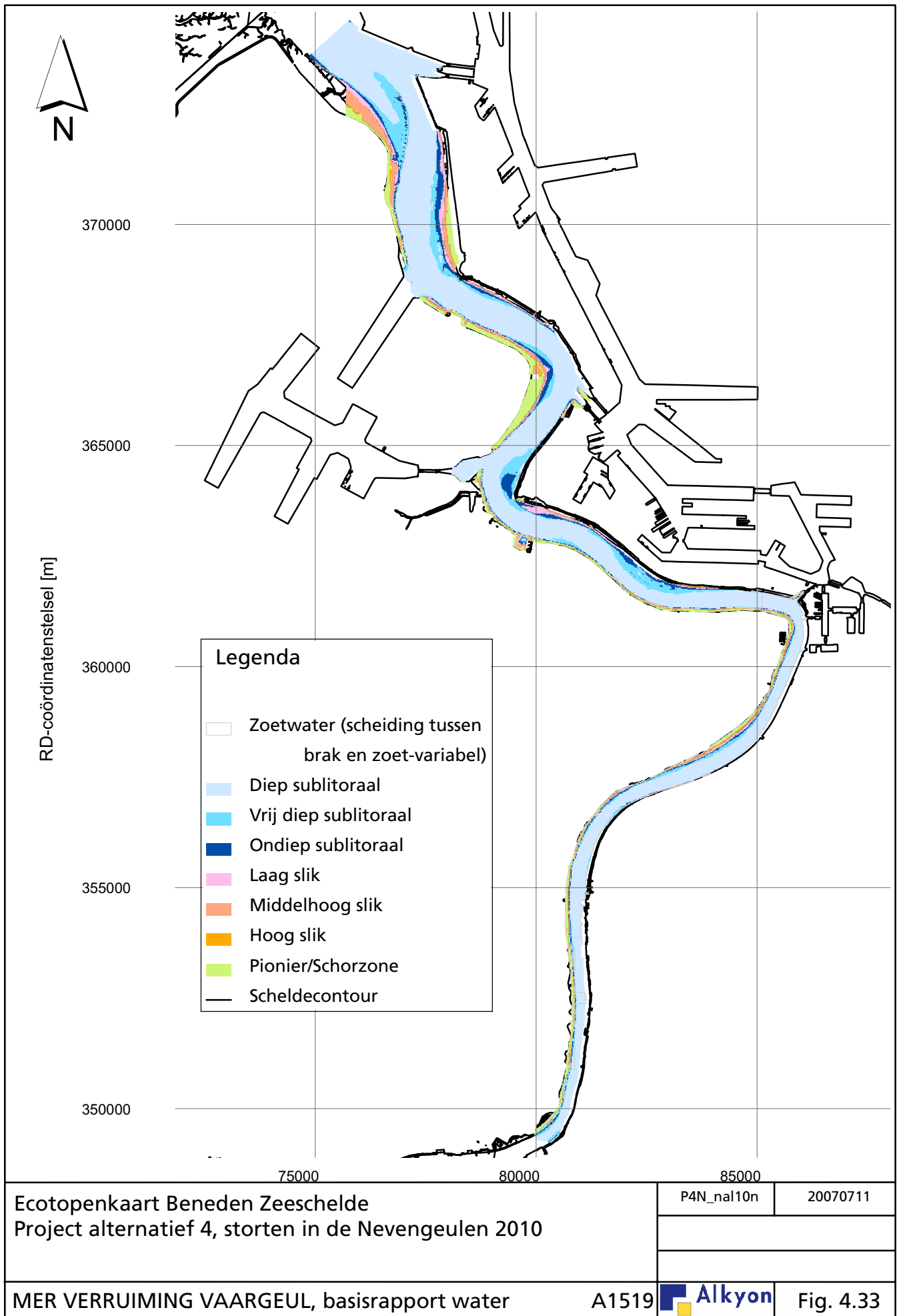
P2_nal10n

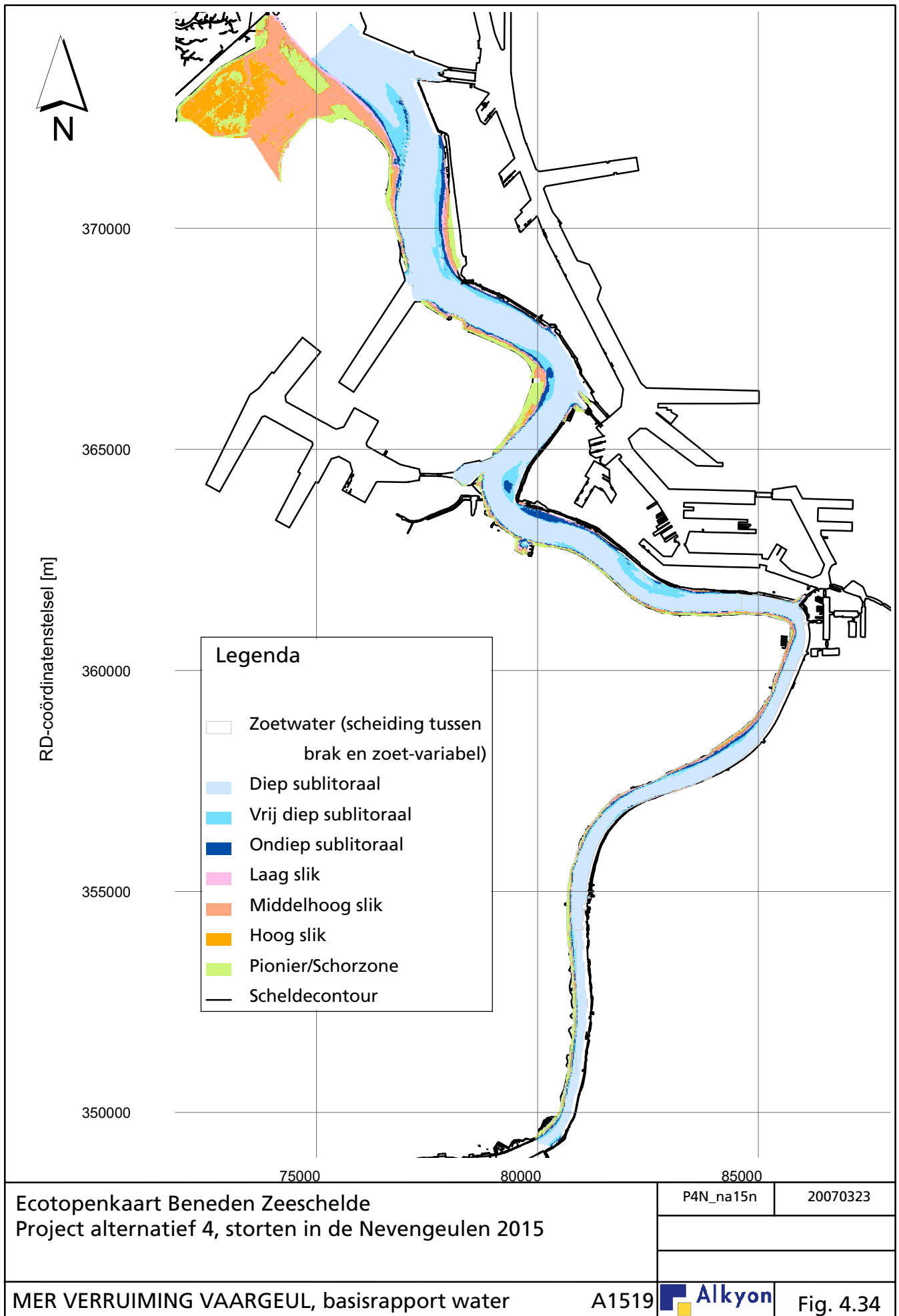
20070711

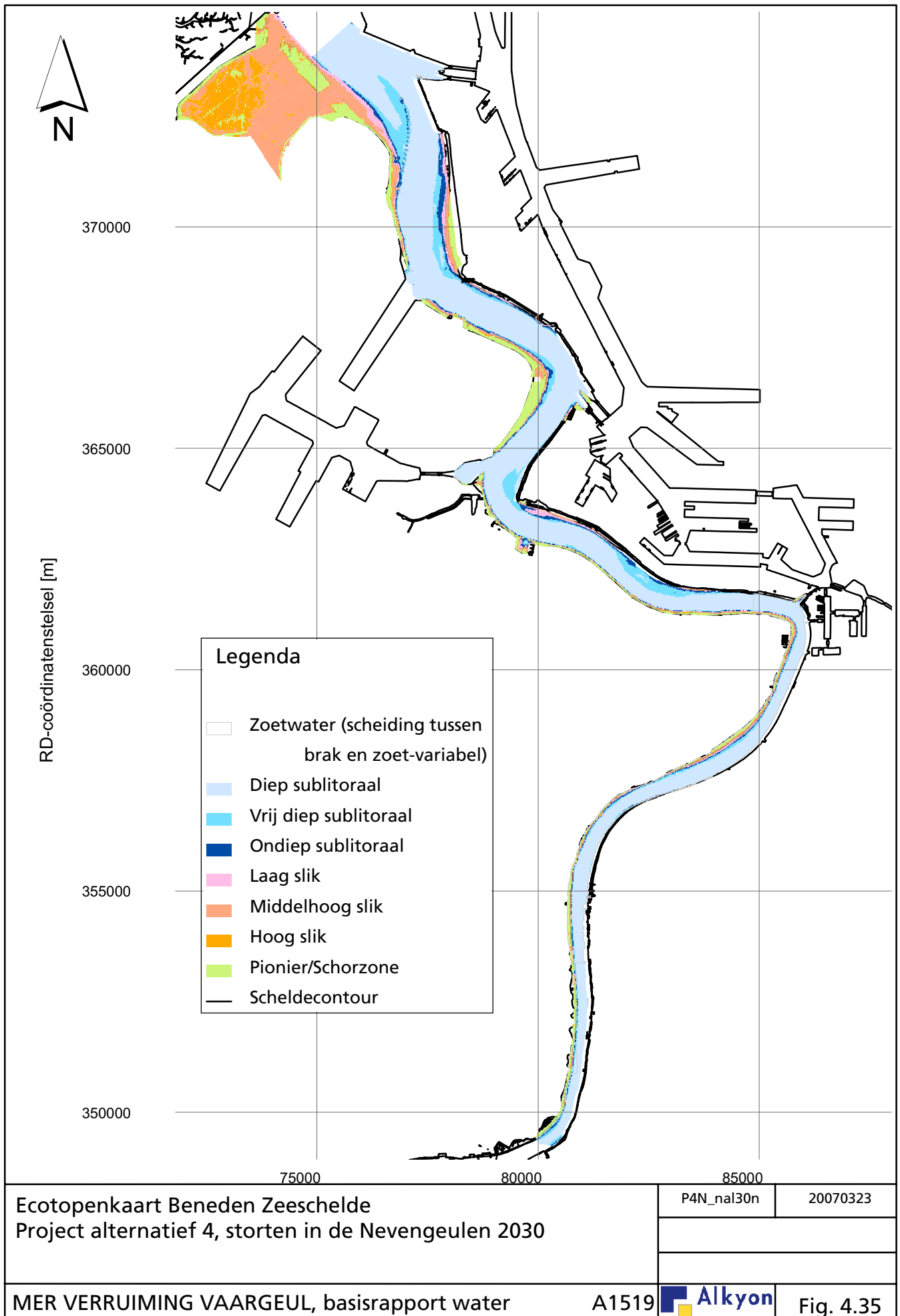


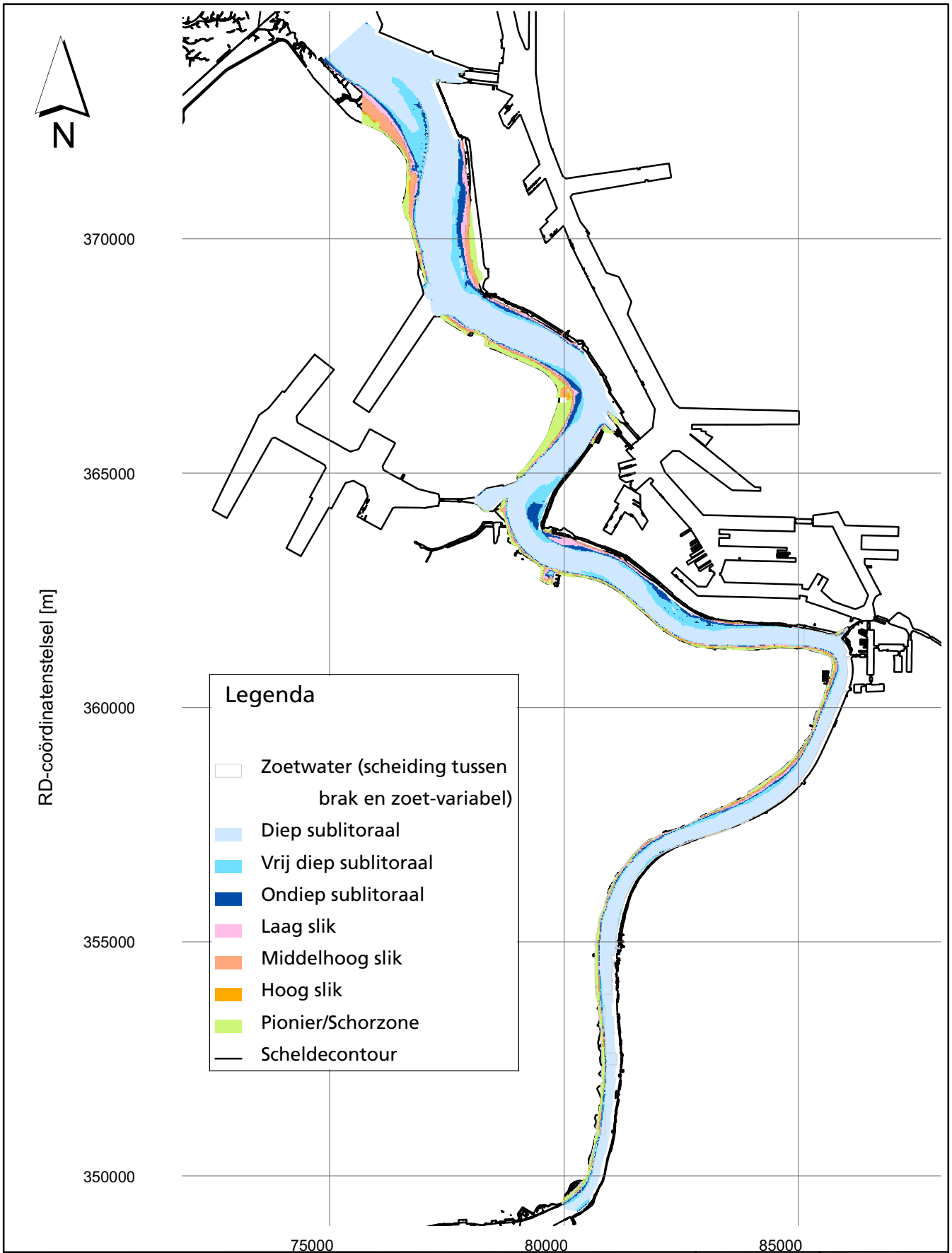





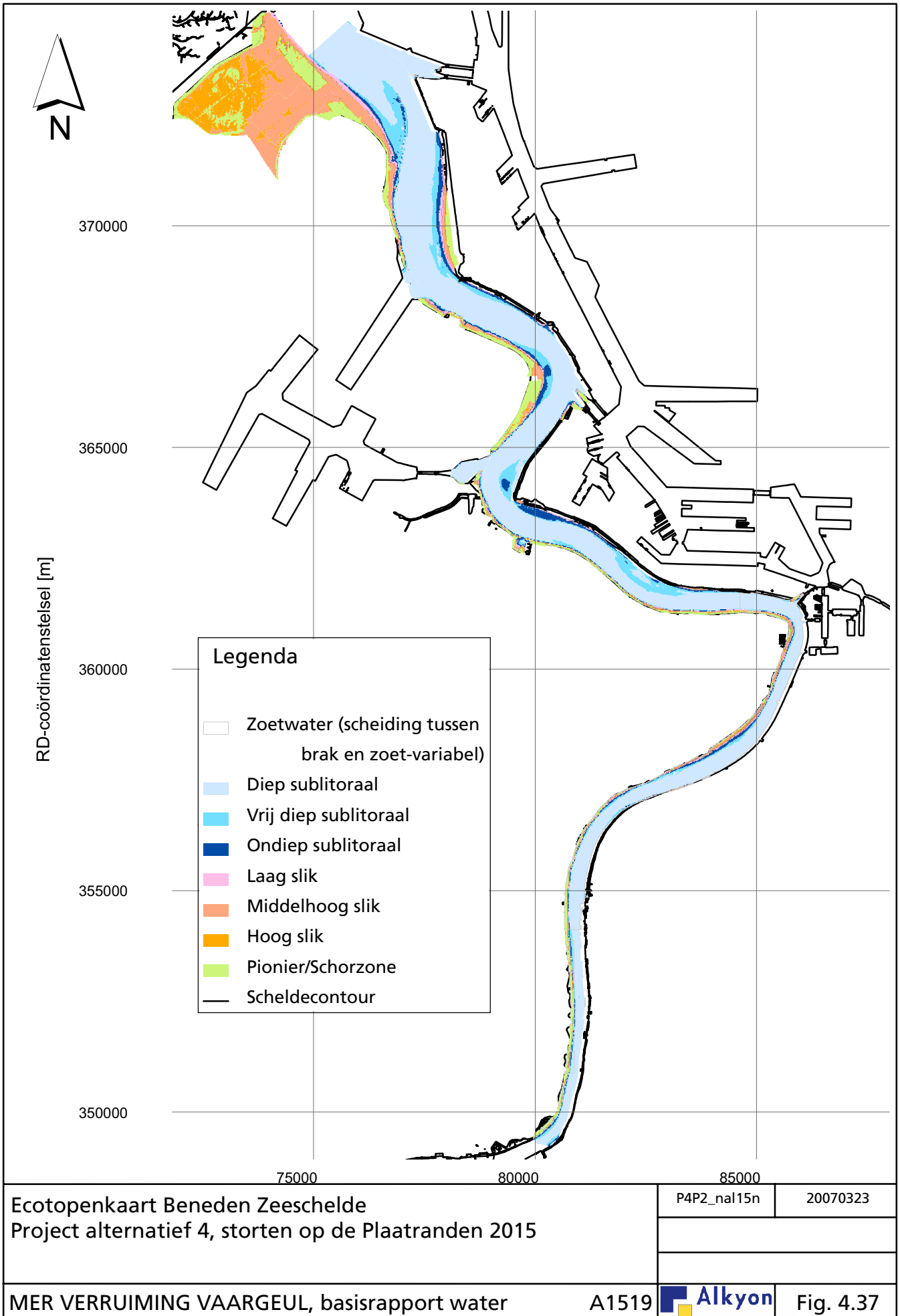


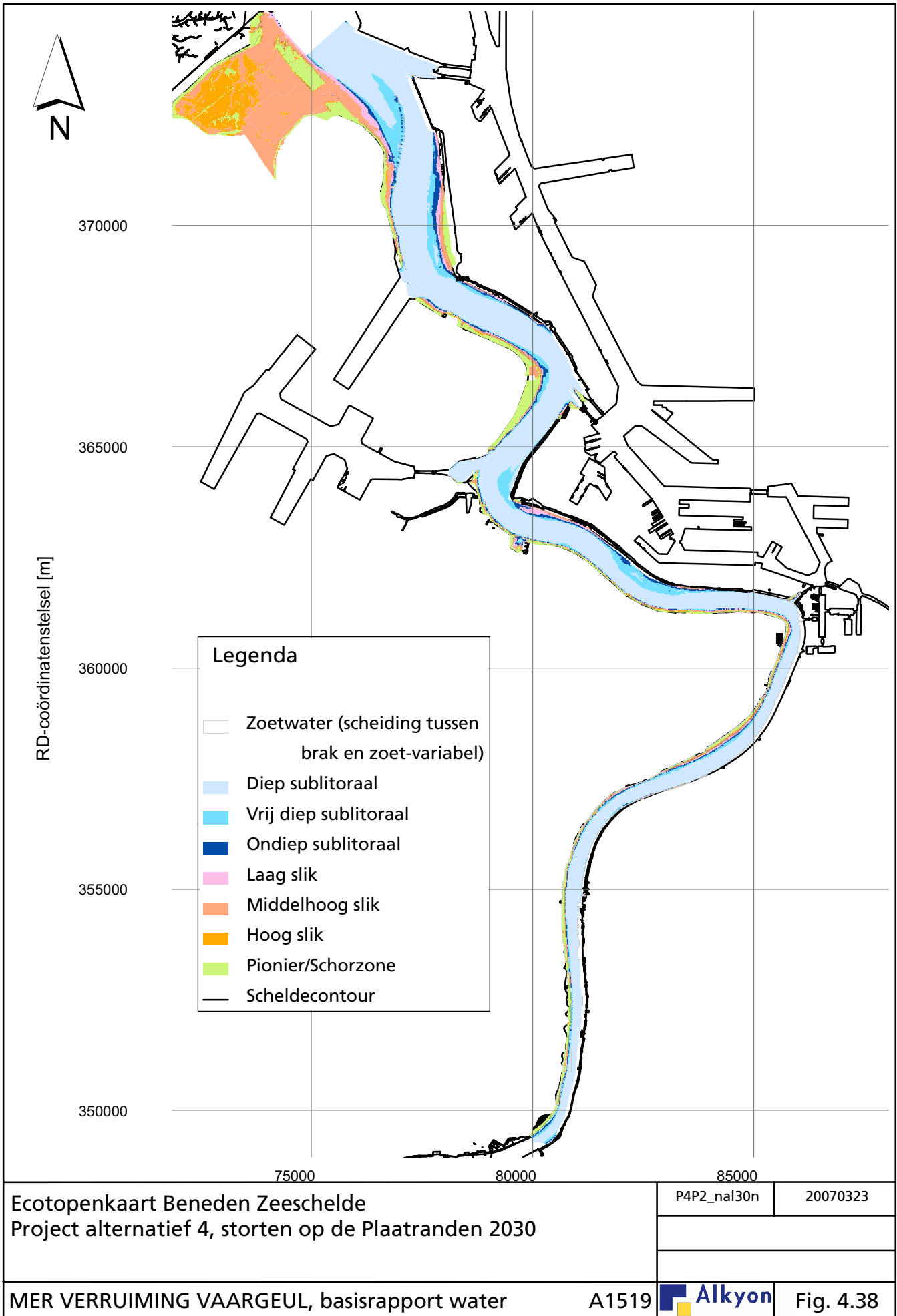


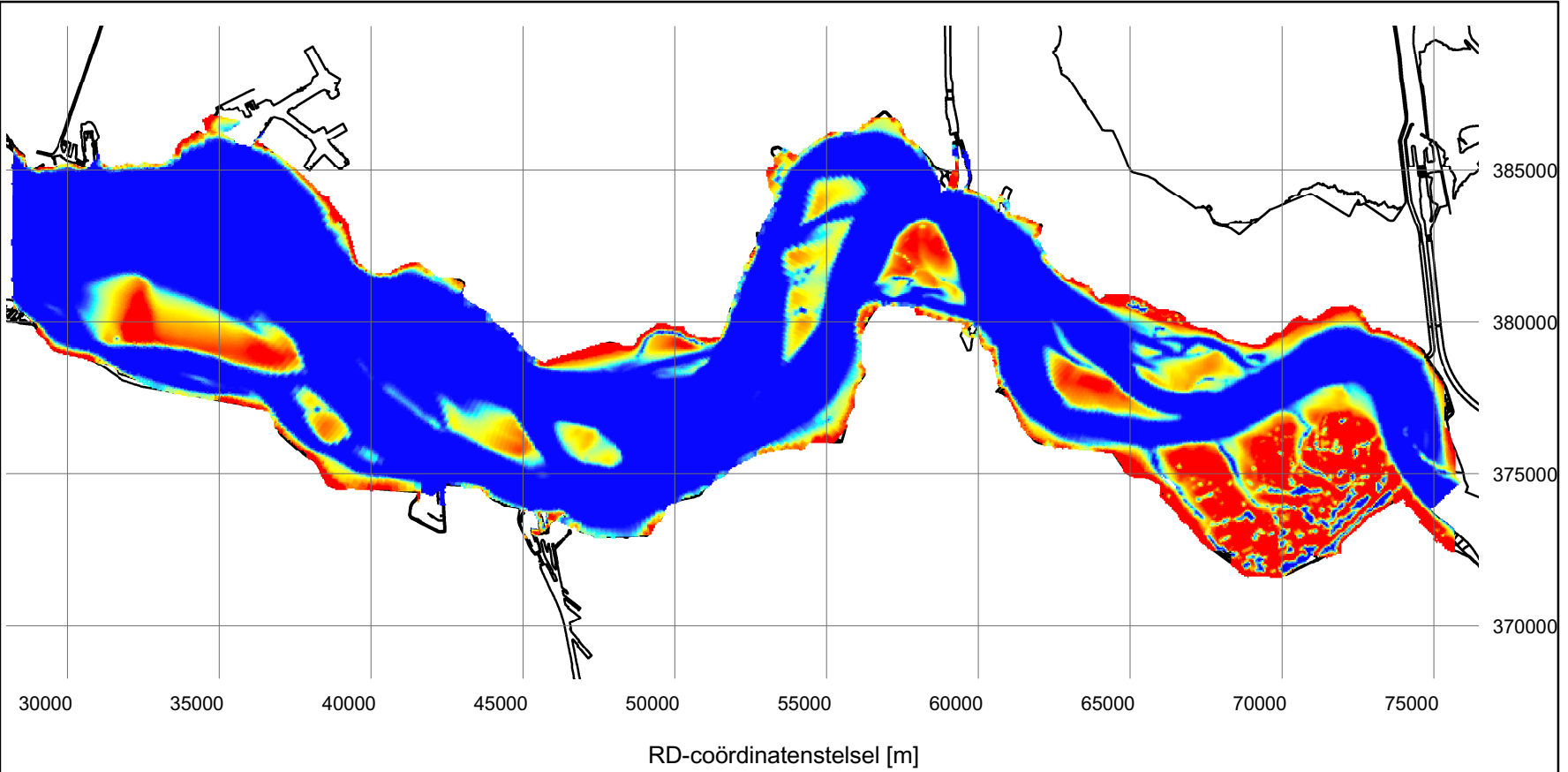




Ecotopenkaart Beneden Zeeschelde Project alternatief 4, storten op de Plaatranden 2010	P4P_nal10n	20070711
MER VERRUIMING VAARGEUL, basisrapport water	A1519	 Fig. 4.36







Droogvalduurkaart Westerschelde
Huidige situatie 2005

Legenda

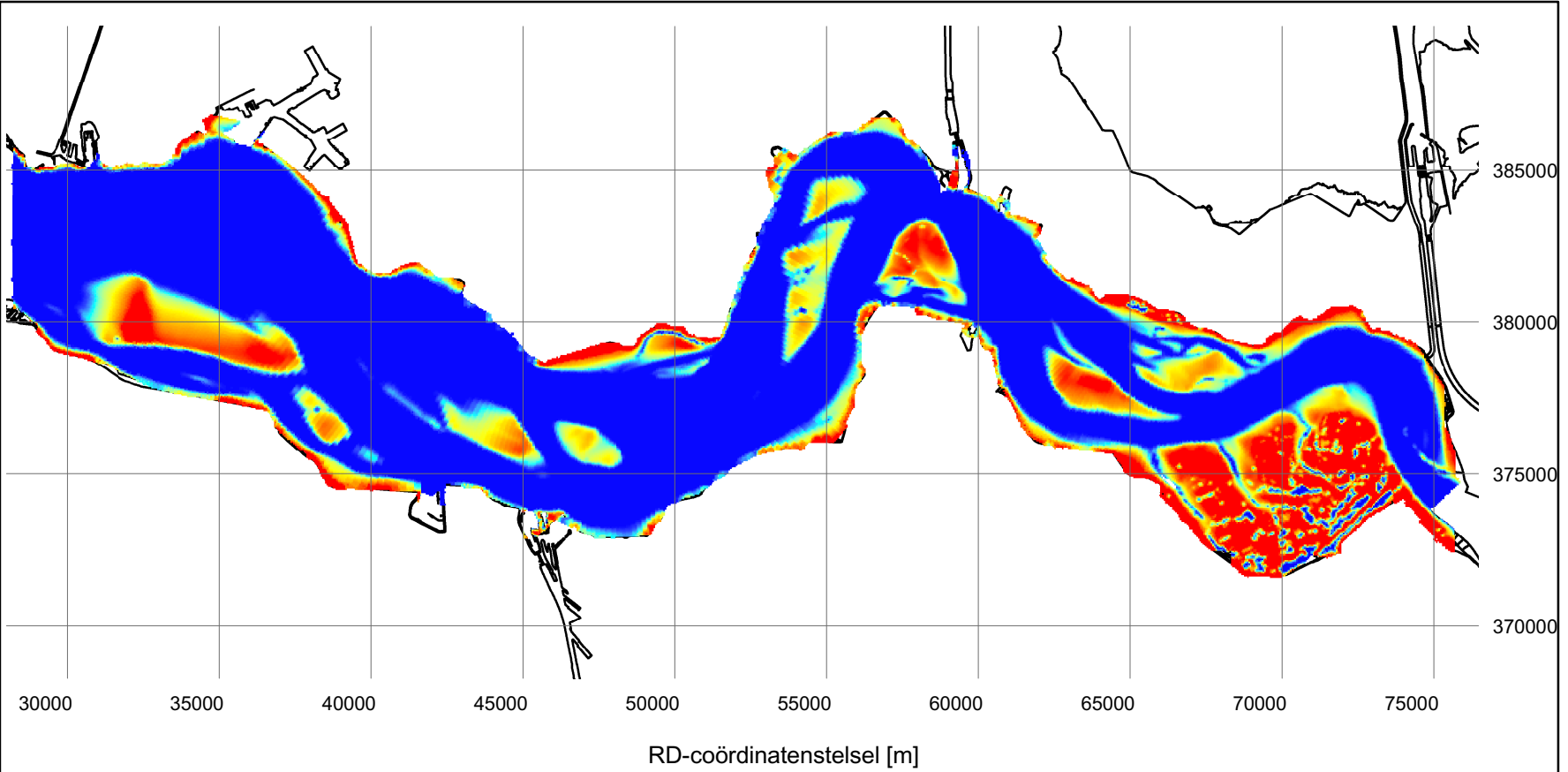
Droogvalduur [%]

100 %

0 %

— Scheldecontour





Legenda

Droogvalduur [%]

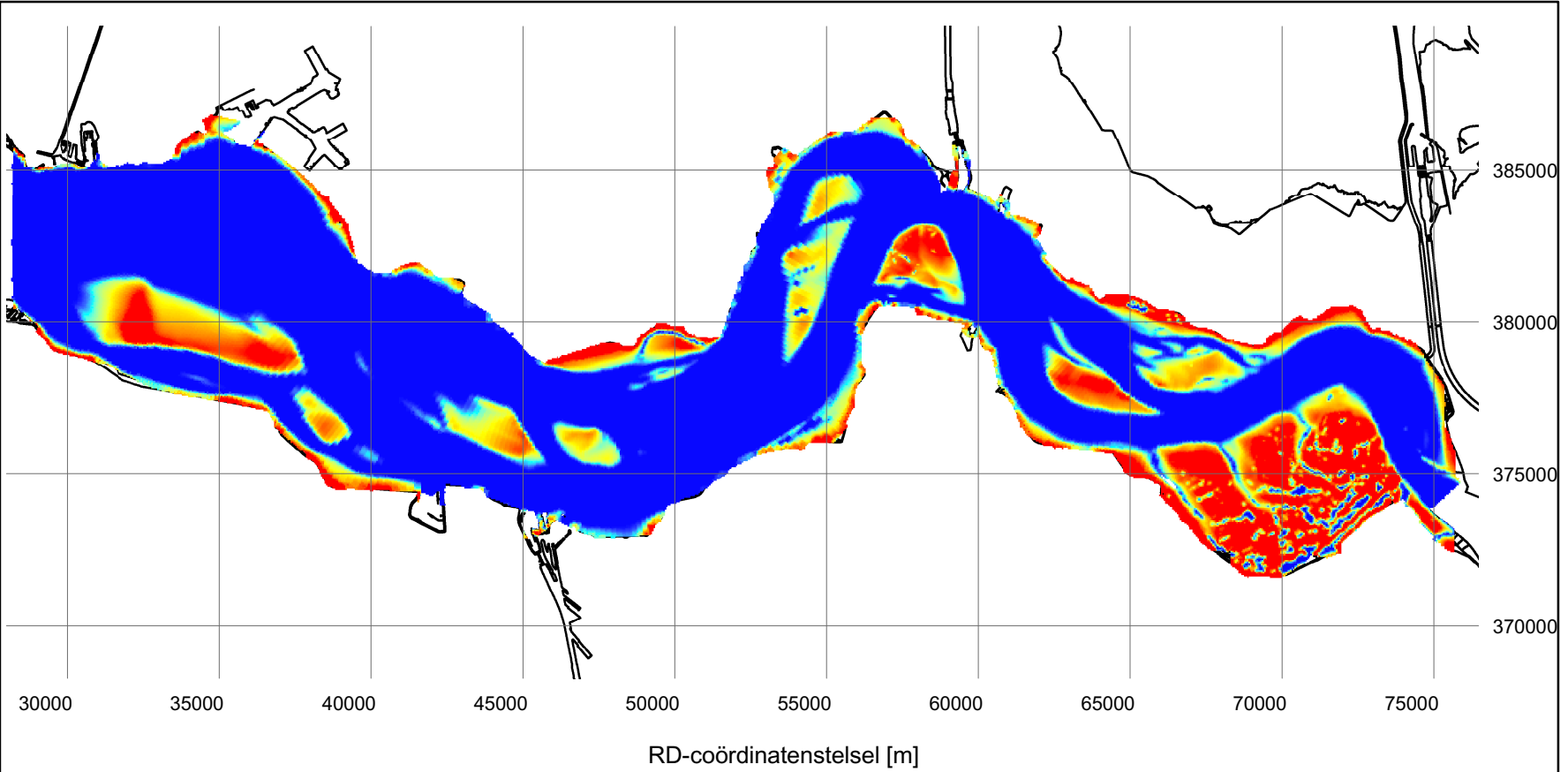
100 %

0 %

— Scheldecontour

Droogvalduurkaart Westerschelde
Nul alternatief 2010

NA_nai10n 20070323



Legenda

Droogvalduur [%]

100 %

0 %

— Scheldecontour

Droogvalduurkaart Westerschelde
Nul alternatief 2015

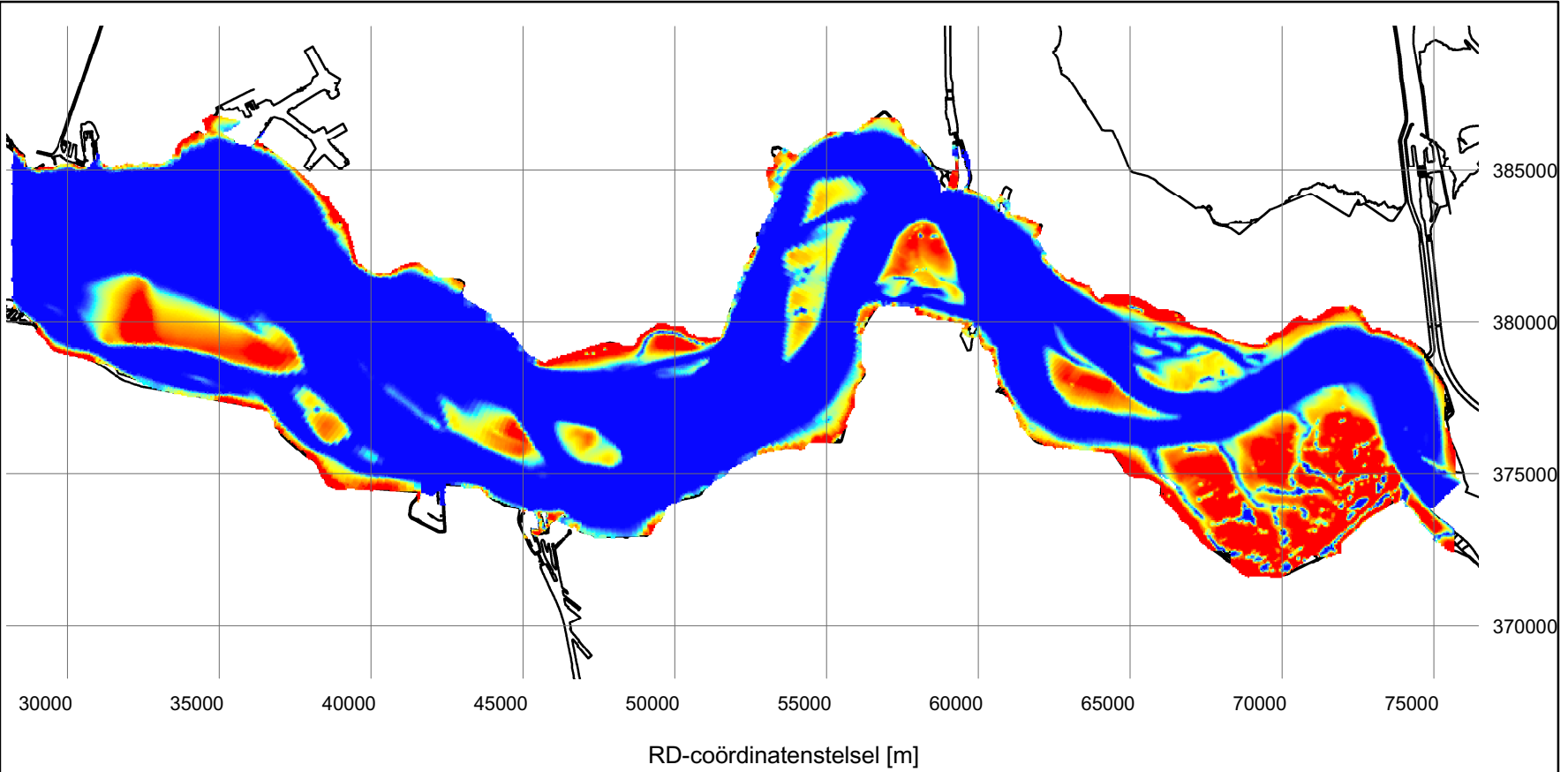
MER VERRUIMING VAARGEUL, basisrapport water

A1519



Fig. 4.41

NA_nai15n 20070323



Legenda

Droogvalduur [%]

100 %

0 %

— Scheldecontour

Droogvalduurkaart Westerschelde
Nul alternatief 2030

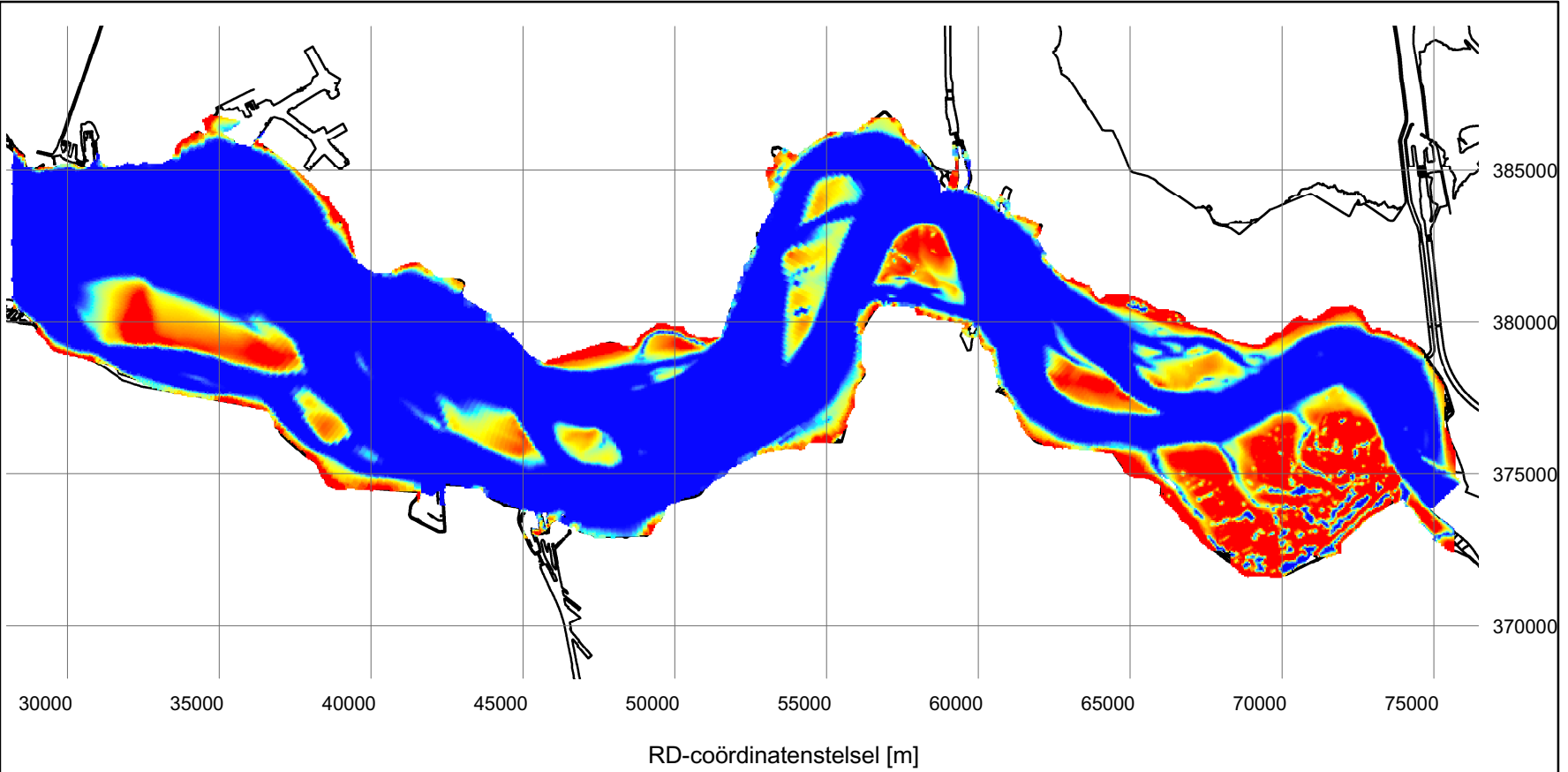
MER VERRUIMING VAARGEUL, basisrapport water

A1519



Fig. 4.42

NA_nai30n 20070323



Legenda

Droogvalduur [%]

100 %

0 %

— Scheldecontour

Droogvalduurkaart Westerschelde
Nul plus alternatief 2015

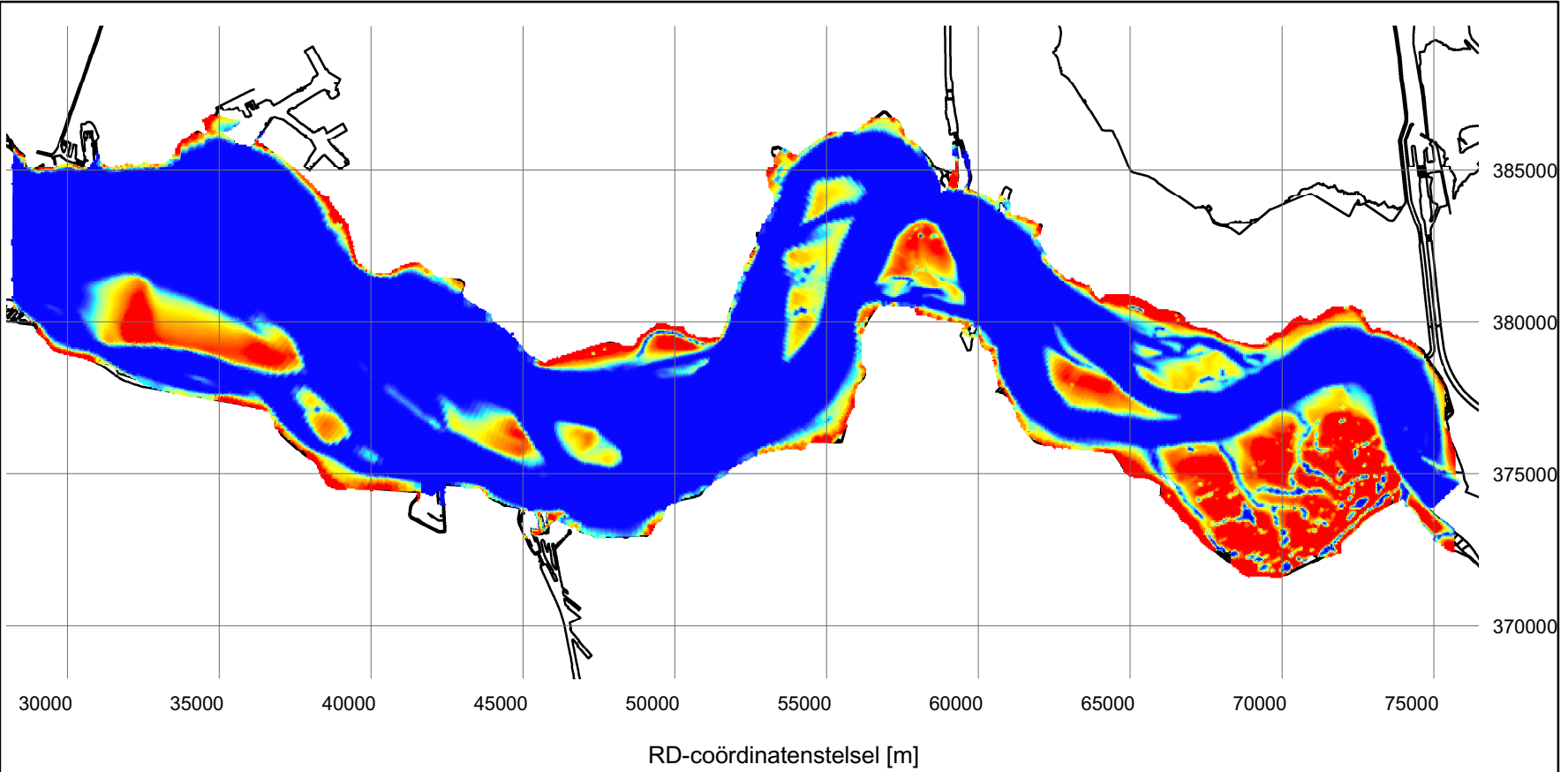
MER VERRUIMING VAARGEUL, basisrapport water

A1519



Fig. 4.43

NAP_nal15n 20070323



Legenda

Droogvalduur [%]

100 %

0 %

— Scheldecontour

Droogvalduurkaart Westerschelde
Nul plus alternatief 2030

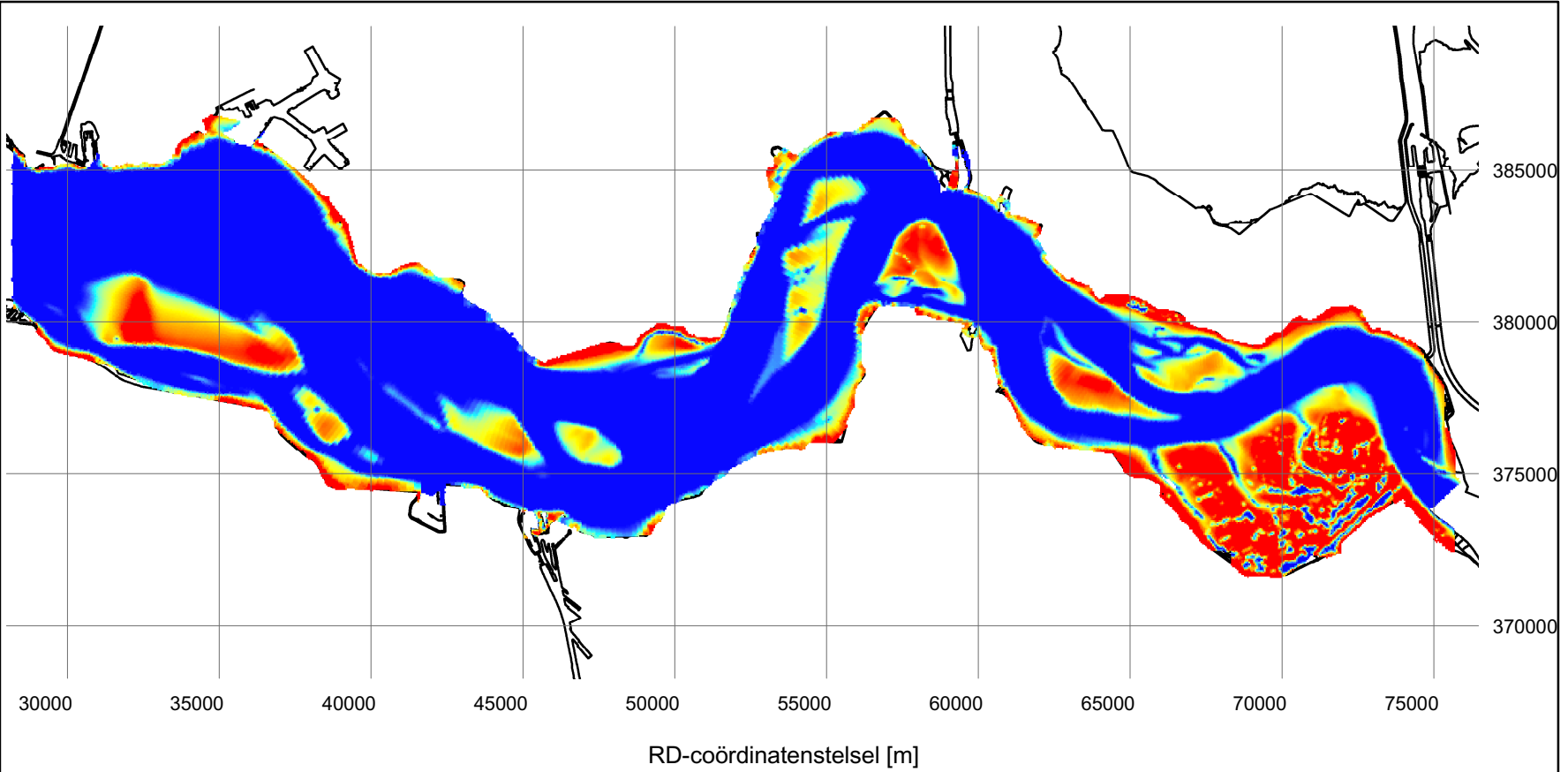
MER VERRUIMING VAARGEUL, basisrapport water

A1519



Fig. 4.44

NAP_nai30n 20070323



Legenda

Droogvalduur [%]

100 %

0 %

— Scheldecontour

Droogvalduurkaart Westerschelde
 Projectalternatief 1, 2010

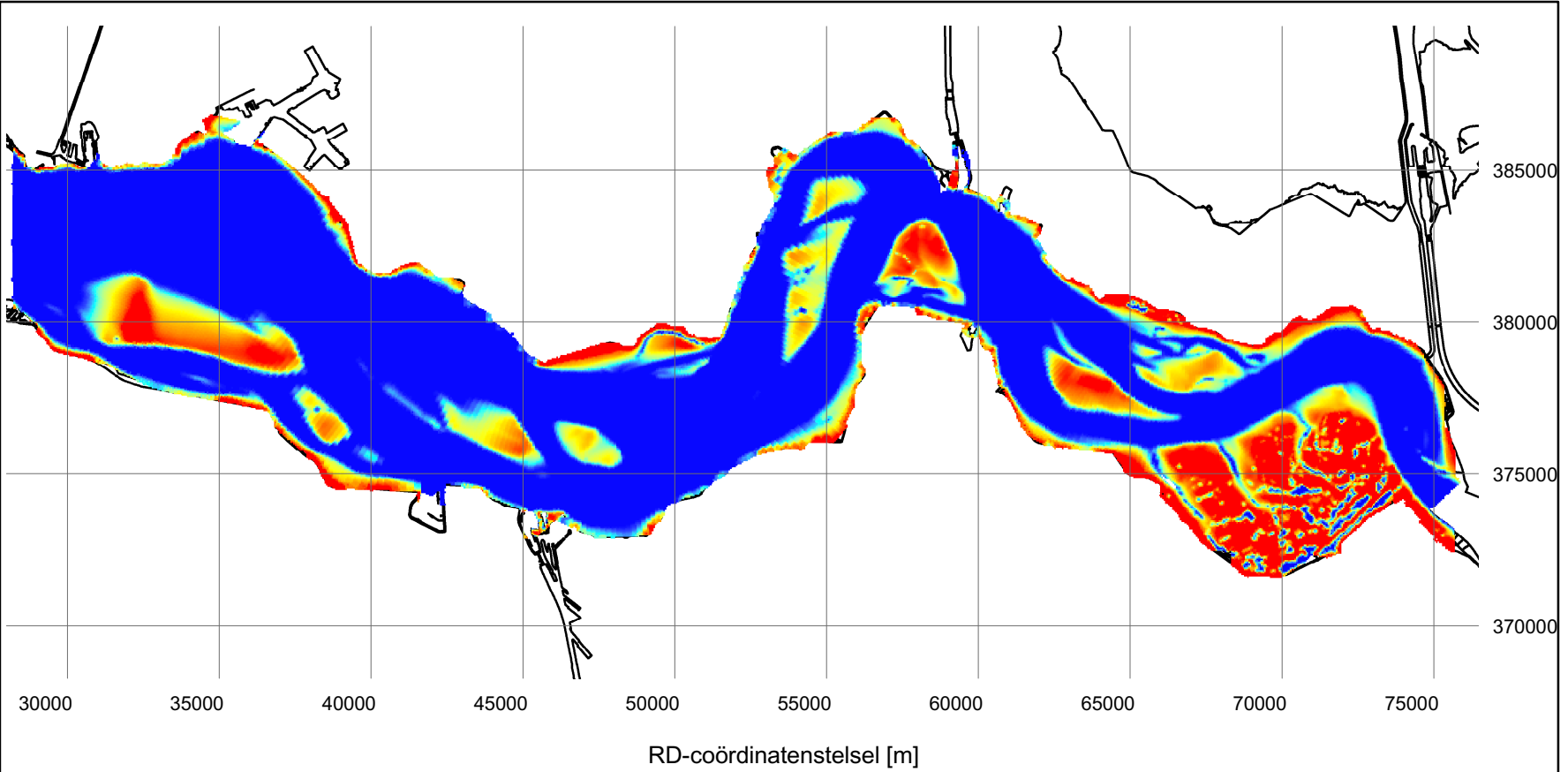
MER VERRUIMING VAARGEUL, basisrapport water

A1519



Fig. 4.45

P1_nai10n 20070323



Droogvalduurkaart Westerschelde
 Projectalternatief 2, 2010

MER VERRUIMING VAARGEUL, basisrapport water

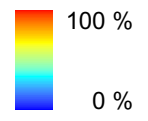
A1519



Fig. 4.46

Legenda

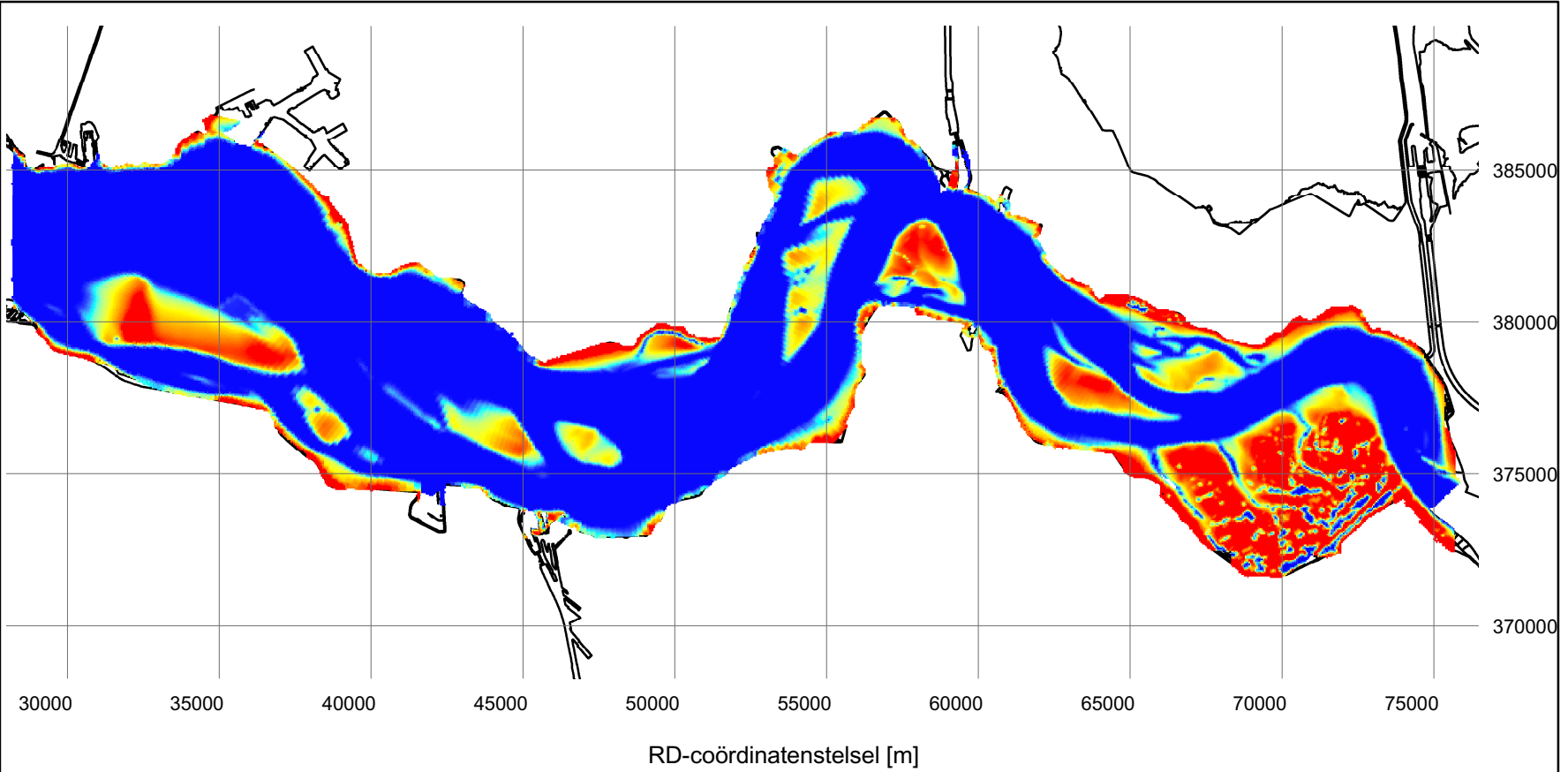
Droogvalduur [%]



— Scheldecontour

P2_nai10n

20070323



Legenda

Droogvalduur [%]

100 %

0 %

— Scheldecontour

Droogvalduurkaart Westerschelde
 Projectalternatief 3, 2010

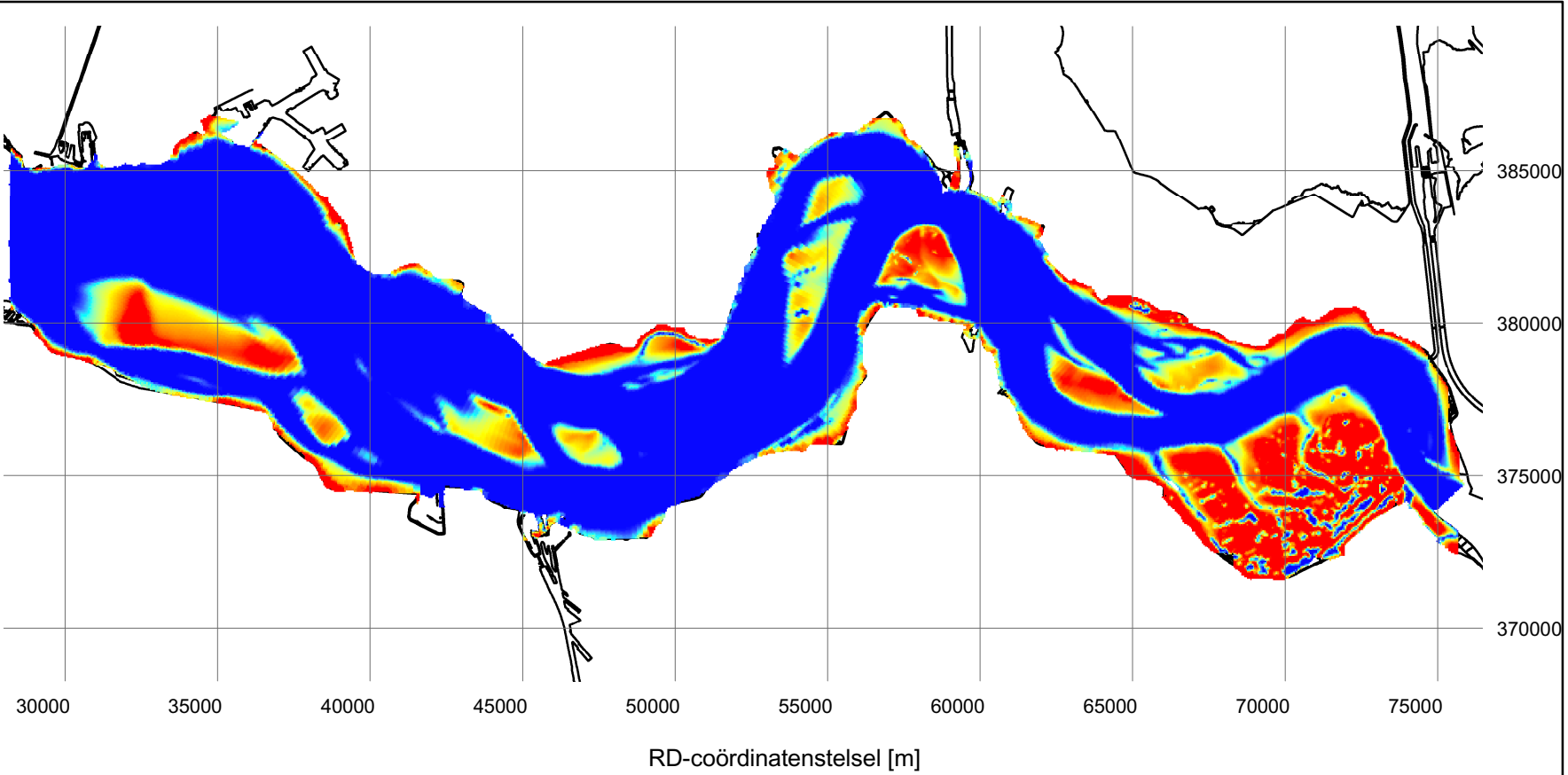
MER VERRUIMING VAARGEUL, basisrapport water

A1519



Fig. 4.47

P3_nai10n 20070323



Legenda

Droogvalduur [%]

100 %

0 %

— Scheldecontour

Droogvalduurkaart Westerschelde
 Projectalternatief min, 2015

MER VERRUIMING VAARGEUL, basisrapport water

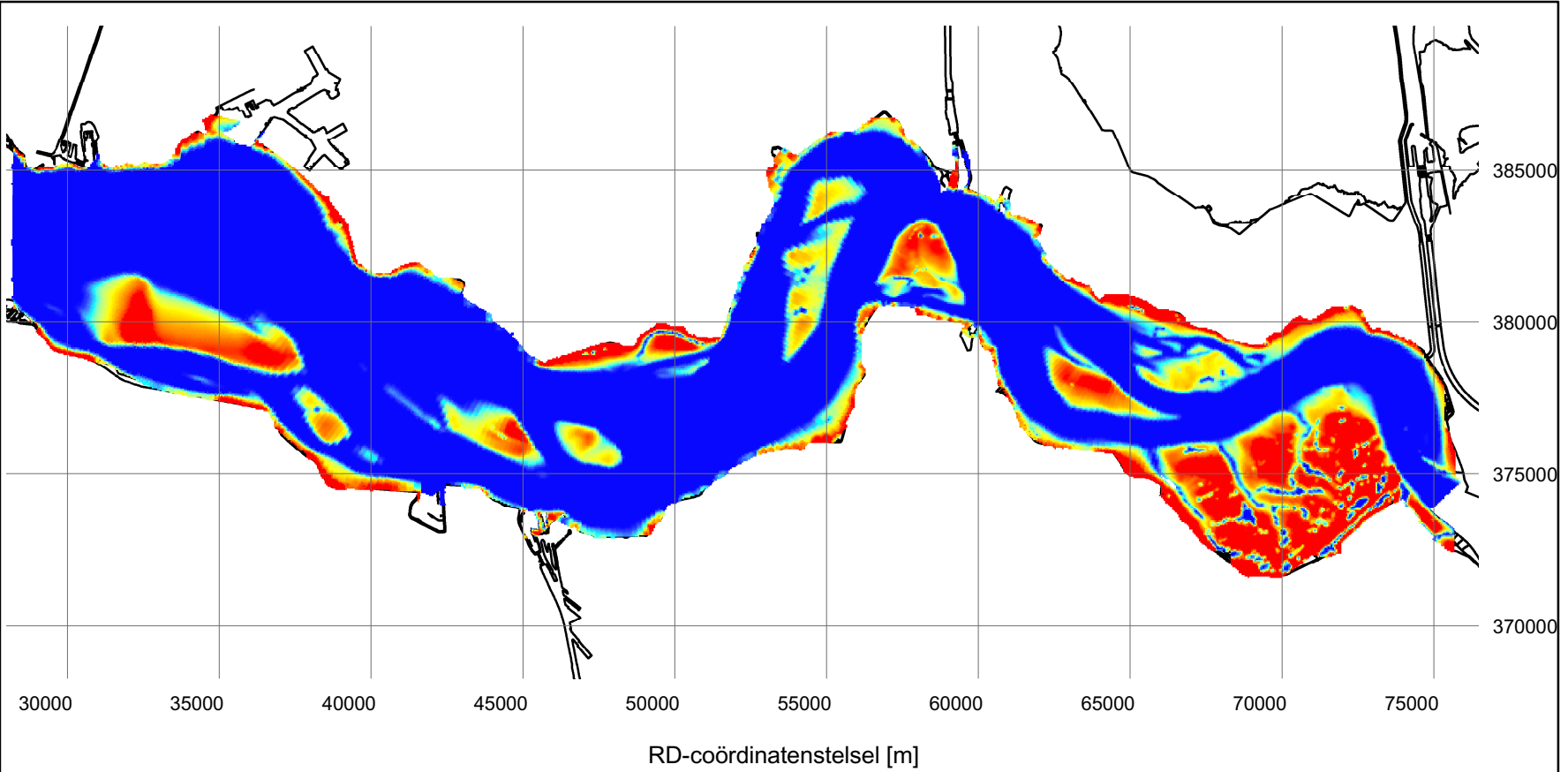
A1519



Fig. 4.48

Pm_nai15n

20070323



Legenda

Droogvalduur [%]

100 %

0 %

— Scheldecontour

Droogvalduurkaart Westerschelde
 Projectalternatief min, 2030

MER VERRUIMING VAARGEUL, basisrapport water

A1519



Fig. 4.49

Pm_nai30n 20070323